

NOTICE!!

These documents have been scanned!

Do not place un-scanned documents beneath this notice!

Do not remove this notice from this file!

GPO Jacket No. 560-102
Print Order 61540
Rise Business Services, LLC
Job=AZ15 5/2/2019



Box Number= AZ15019



Claim Begin-End: AMC437096-AMC437106

1 Initial Receipt



AZ15019-19

AMC436731-AMC437154

AMC #**DATE CLOSED****ADJ INITIAL****REMARKS**


437096			
437097			
437098			
437099			
437100			
437101			
437102			
437103			
437104			
437105			
437106			

**United States Department of the Interior
Bureau of Land Management**

LANDS/RECREATION & PLANNING
ONE N CENTRAL AVE
PHOENIX, AZ 85004 -2203
Phone: 602-417-9200

Receipt

No: 3509821

Transaction #: 3611157	
Date of Transaction: 03/07/2016	
CUSTOMER:	
STEVE F KAROLYI PO BOX 74353 PHOENIX,AZ 85087-1006 US	

LINE #	QTY	DESCRIPTION	REMARKS	UNIT PRICE	TOTAL
1	11.00	LOCATABLE MINERALS / MINING CLAIMS- NEW,UNADJUD, ONE OR MORE AUTH NOS / NEW MINING CLAIMS LOCATION FEE CASES: AMC437096/\$37.00, AMC437097/\$37.00, AMC437098/\$37.00, AMC437099/\$37.00, AMC437100/\$37.00, AMC437101/\$37.00, AMC437102/\$37.00, AMC437103/\$37.00, AMC437104/\$37.00, AMC437105/\$37.00, AMC437106/\$37.00		- n/a -	407.00
2	11.00	LOCATABLE MINERALS / MINING CLAIMS- NEW,UNADJUD, ONE OR MORE AUTH NOS / NEW MINING CLAIM PROCESSING FEE CASES: AMC437096/\$20.00, AMC437097/\$20.00, AMC437098/\$20.00, AMC437099/\$20.00, AMC437100/\$20.00, AMC437101/\$20.00, AMC437102/\$20.00, AMC437103/\$20.00, AMC437104/\$20.00, AMC437105/\$20.00, AMC437106/\$20.00		- n/a -	220.00
3	11.00	LOCATABLE MINERALS / MINING CLAIMS- NEW,UNADJUD, ONE OR MORE AUTH NOS / NEW MINING CLAIMS MAINTENANCE FEE CASES: AMC437096/\$155.00, AMC437097/\$155.00, AMC437098/\$155.00, AMC437099/\$155.00, AMC437100/\$155.00, AMC437101/\$155.00, AMC437102/\$155.00, AMC437103/\$155.00, AMC437104/\$155.00, AMC437105/\$155.00, AMC437106/\$155.00		- n/a -	1705.00
TOTAL:					\$2,332.00

PAYMENT INFORMATION

NOTE: Items will appear on credit card statement as "Bureau of Land Mgmt CO".

1	AMOUNT:	2332.00	POSTMARKED:	N/A
	TYPE:	CREDIT CARD	RECEIVED:	03/04/2016
	NAME:	KAROLYI, STEVE F PO BOX 74353 PHOENIX AZ 85087-1006 US		
	CARD NO:	XXXXXXXXXXXX5005	AUTH CODE:	169918
	NAME ON CARD:	STEVE KAROLYI		
	EXPIRES:	01/2020		
	SIGNATURE:			

REMARKS	

This receipt was generated by the automated BLM Collections and Billing System and is a paper representation of a portion of the official electronic record contained therein.

NOTICE!!

These documents have been scanned!

Do not place un-scanned documents beneath this notice!

Do not remove this notice from this file!

GPO Jacket No. 560-102
Print Order 61540
Rise Business Services, LLC
Job=AZ15 5/2/2019



Box Number= AZ15019



Claim Begin-End: AMC437096-AMC437106

2 Correspondence



AZ15019-19

AMC436731-AMC437154



United States Department of the Interior



BUREAU OF LAND MANAGEMENT
Arizona State Office
One North Central Avenue, Suite 800
Phoenix, Arizona 85004-4427
www.blm.gov/az/

DEC 18 2018

In Reply Refer To:

3830 (9200) PB

AMC437096, AMC438196, AMC441142

CERTIFIED MAIL - RETURN RECEIPT REQUESTED No. 9214 8901 9403 8376 3565 29

DECISION

ASHLEY WALDEN
16841 11TH ST NE
BUXTON, ND 58218-9223

:
:
:

This decision affects those claims
shown in the block below.

AMC437096, AMC438197, AMC441150
MARIGOLD #3, MINERAL MOUNTAIN #2, TIGER GOLD #5

MINING CLAIMS DECLARED FORFEITED

The mining claims listed above have been declared forfeited as of September 1, 2018, for failure to timely file the required maintenance fee payment or small miner's maintenance fee waiver (waiver).

Claimants are required to pay an annual non-refundable maintenance fee of \$155 per 20 acres or portion thereof, or submit a waiver, on or before September 1 of each year. These requirements were established by 30 U.S.C. 28f-1, as amended, and 43 CFR 3834 and 3835.

Our records do not show receipt of a maintenance fee payment or small miner waiver filed on or before the due date. Therefore, the claims listed above are forfeited.

Reclamation Requirements

This decision does not relieve you of the liability for reclamation of all areas disturbed by your activities on lands covered by the subject mining claim(s) and/or site(s). After you complete the reclamation, you must notify the authorized officer of the appropriate surface managing agency so that the authorized officer may conduct a final site inspection and determine whether you may be released from liability. If you fail to reclaim the land to the satisfaction of the authorized

officer, the surface management agency may cite you for noncompliance under its surface management regulations. For land administered by the Bureau of Land Management (BLM), if you fail to reclaim the land to the satisfaction of the authorized officer as required in 43 CFR Subpart 3809, the BLM will issue an order of noncompliance under 43 CFR 3809.601(a). If you fail to comply with the non-compliance order, BLM may take further action under 43 CFR 3809.604. Failure to conduct reclamation is a prohibited act that may subject you to criminal penalties. See 43 CFR 3809.605(h) and 43 CFR 3809.700.

Appeal Procedures

This decision may be appealed to the Interior Board of Land Appeals, Office of the Secretary, in accordance with the regulations contained in 43 CFR, Part 4, and the enclosed Form 1842-1. If an appeal is taken, your notice of appeal must be filed in this office (at the above address) within 30 days from receipt of this decision. The appellant has the burden of showing that the decision appealed from is in error.

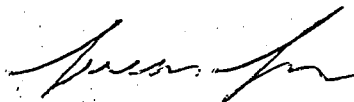
If you wish to file a petition pursuant to regulation 43 CFR 4.21 (58 FR 4939, January 19, 1993) for a stay of the effectiveness of this decision during the time that your appeal is being reviewed by the Board, the petition for a stay must accompany your notice of appeal. A petition for a stay is required to show sufficient justification based on the standards listed below. Copies of the notice of appeal and petition for a stay must also be submitted to each party named in this decision and to the Interior Board of Land Appeals and to the appropriate Office of the Solicitor (see 43 CFR 4.413) at the same time the original documents are filed with this office. If you request a stay, you have the burden of proof to demonstrate that a stay should be granted.

Standards for Obtaining a Stay

Except as otherwise provided by law or other pertinent regulation, a petition for a stay of a decision pending appeal shall show sufficient justification based on the following standards:

- (1) The relative harm to the parties if the stay is granted or denied,
- (2) The likelihood of the appellant's success on the merits,
- (3) The likelihood of immediate and irreparable harm if the stay is not granted, and
- (4) Whether the public interest favors granting the stay.

Please include your AMC serial number(s) on all correspondence. If additional information is required, please call Pauline Brown at 602-417-9360.



Lucas Lucero
Deputy State Director
Lands, Minerals, and Energy Division

Enclosure




Date Produced: 12/31/2018

ConnectSuite Inc.:

The following is the delivery information for Certified Mail™/RRE item number 9214 8901 9403 8376 3565 29. Our records indicate that this item was delivered on 12/29/2018 at 09:44 a.m. in BUXTON, ND 58218. The scanned image of the recipient information is provided below.

Signature of Recipient :

Delivery Section	
Signature	
Name	Ashley W. Lane

Address of Recipient :

Address	1684 11th St NE
---------	-----------------

Thank you for selecting the Postal Service for your mailing needs. If you require additional assistance, please contact your local post office or Postal Service representative.

Sincerely,
United States Postal Service

The customer reference number shown below is not validated or endorsed by the United States Postal Service. It is solely for customer use.

Customer Reference Number: C1128363.6490439



United States Department of the Interior



BUREAU OF LAND MANAGEMENT
Arizona State Office
One North Central Avenue, Suite 800
Phoenix, Arizona 85004-4427
www.blm.gov/az/

DEC 11 2018

In Reply Refer To:
3830 (9200) RM
AMC437096

CERTIFIED MAIL - RETURN RECEIPT REQUESTED No. 9214 8901 9403 8375 9980 89

DECISION

MOLE KENNEDY	:	This decision affects those claims
685 LA BAHIA LOOP	:	shown in the block below.
NEW BRAUNFELS, TX 78132-2858	:	

AMC437106
TREASURE GOLD #1

MINING CLAIMS DECLARED FORFEITED

The mining claims listed above have been declared forfeited as of September 1, 2018, for failure to timely file the required maintenance fee payment or small miner's maintenance fee waiver (waiver).

Claimants are required to pay an annual non-refundable maintenance fee of \$155 per 20 acres or portion thereof, or submit a waiver, on or before September 1 of each year. These requirements were established by 30 U.S.C. 28f-1, as amended, and 43 CFR 3834 and 3835.

Our records do not show receipt of a maintenance fee payment or small miner waiver filed on or before the due date. Therefore, the claims listed above are forfeited.

Reclamation Requirements

This decision does not relieve you of the liability for reclamation of all areas disturbed by your activities on lands covered by the subject mining claim(s) and/or site(s). After you complete the reclamation, you must notify the authorized officer of the appropriate surface managing agency so that the authorized officer may conduct a final site inspection and determine whether you may be released from liability. If you fail to reclaim the land to the satisfaction of the authorized

officer, the surface management agency may cite you for noncompliance under its surface management regulations. For land administered by the Bureau of Land Management (BLM), if you fail to reclaim the land to the satisfaction of the authorized officer as required in 43 CFR Subpart 3809, the BLM will issue an order of noncompliance under 43 CFR 3809.601(a). If you fail to comply with the non-compliance order, BLM may take further action under 43 CFR 3809.604. Failure to conduct reclamation is a prohibited act that may subject you to criminal penalties. See 43 CFR 3809.605(h) and 43 CFR 3809.700.

Appeal Procedures

This decision may be appealed to the Interior Board of Land Appeals, Office of the Secretary, in accordance with the regulations contained in 43 CFR, Part 4, and the enclosed Form 1842-1. If an appeal is taken, your notice of appeal must be filed in this office (at the above address) within 30 days from receipt of this decision. The appellant has the burden of showing that the decision appealed from is in error.


If you wish to file a petition pursuant to regulation 43 CFR 4.21 (58 FR 4939, January 19, 1993) for a stay of the effectiveness of this decision during the time that your appeal is being reviewed by the Board, the petition for a stay must accompany your notice of appeal. A petition for a stay is required to show sufficient justification based on the standards listed below. Copies of the notice of appeal and petition for a stay **must** also be submitted to each party named in this decision and to the Interior Board of Land Appeals and to the appropriate Office of the Solicitor (see 43 CFR 4.413) at the same time the original documents are filed with this office. If you request a stay, you have the burden of proof to demonstrate that a stay should be granted.

Standards for Obtaining a Stay

Except as otherwise provided by law or other pertinent regulation, a petition for a stay of a decision pending appeal shall show sufficient justification based on the following standards:

- (1) The relative harm to the parties if the stay is granted or denied,
- (2) The likelihood of the appellant's success on the merits,
- (3) The likelihood of immediate and irreparable harm if the stay is not granted, and
- (4) Whether the public interest favors granting the stay.

Please include your AMC serial number(s) on all correspondence. If additional information is required, please call RéAnn Myers at 602-417-9413.



Lucas Lucero
Deputy State Director
Lands, Minerals, and Energy Division

Enclosure



Date Produced: 12/24/2018

ConnectSuite Inc.:

The following is the delivery information for Certified Mail™/RRE item number 9214 8901 9403 8375 9980 89. Our records indicate that this item was delivered on 12/19/2018 at 01:29 p.m. in NEW BRAUNFELS, TX 78132. The scanned image of the recipient information is provided below.

Signature of Recipient :

Signature X	
Printed Name	LISA DURAN

Address of Recipient :

Delivery address	685 La Bahia Loop
------------------	-------------------

Thank you for selecting the Postal Service for your mailing needs. If you require additional assistance, please contact your local post office or Postal Service representative.

Sincerely,
United States Postal Service

The customer reference number shown below is not validated or endorsed by the United States Postal Service. It is solely for customer use.

Customer Reference Number: C1116628.6422900



United States Department of the Interior



BUREAU OF LAND MANAGEMENT

Arizona State Office

One North Central Avenue, Suite 800

Phoenix, Arizona 85004-4427

www.blm.gov/az/

In Reply Refer To:

DEC 20 2017

3800 (9200) RM

AMC433818, AMC437096

CERTIFIED MAIL – RETURN RECEIPT REQUESTED 7017 0190 0000 4056 9490

NOTICE

STEVE KAROLYI

PO BOX 74353

PHOENIX, AZ 85087-1006

:
:
:

This Decision Affects Those Claims
Shown in the Block Below.

AMC433823, AMC437105

MARCOS GOLD #4, TREASURE GOLD #2

Transfer(s) Not Processed

A conveyance document to transfer ownership of the mining claim(s) listed above was received by the Bureau of Land Management (BLM) Arizona State Office. The transfer(s) of ownership cannot be processed for the following reason(s):

An insufficient amount of money was received. The processing fee for a transfer of interest is \$10 per claim, per grantee. An additional fee of \$30 is required.

If appropriate, please submit a corrected conveyance document, required documents, or additional fees, within 30 days of your receipt of this notice. If the required information is not received within the 30-day timeframe, no further action will be taken, and the BLM will retain the non-refundable processing fees submitted.

If additional information is required, please contact RéAnn Myers at 602-417-9413. Please include your AMC serial number(s) on all correspondence.

Lucas Lucero

Deputy State Director


Lands, Minerals and Energy Division

SENDER: COMPLETE THIS SECTION

- Complete items 1, 2, and 3.
- Print your name and address on the reverse so that we can return the card to you.
- Attach this card to the back of the mailpiece, or on the front if space permits.

1. Article Addressed to:

STEVE KAROLYI
 PO BOX 74353
 PHOENIX, AZ 85087-1006
 RM/9200/AMC433818, AMC437096



9590 9402 2630 6336 1234 58

2. Article Number (Transfer from service label)

7017 0190 0000 4056 9490

PS Form 3811, July 2015 PSN 7530-02-000-9053

COMPLETE THIS SECTION ON DELIVERY

A. Signature

[Handwritten Signature]


- Agent
- Addressee

B. Received by (Printed Name)

D. Is delivery address different from item 1?
 If YES, enter delivery address below:

C. Date of Delivery

- Yes
- No

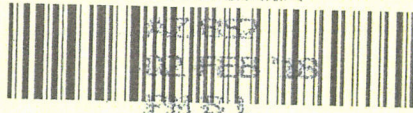


3. Service Type

- Adult Signature
- Adult Signature Restricted Delivery
- Certified Mail®
- Certified Mail Restricted Delivery
- Collect on Delivery
- Insured Mail (Restrictions apply)
- Priority Mail Express®
- Registered Mail™
- Registered Mail Restricted Delivery
- Return Receipt for Merchandise
- Signature Confirmation™
- Signature Confirmation Restricted Delivery

Domestic Return Receipt

USPS TRACKING#



9590 9402 2630 6336 1234 58

First-Class Mail
 Postage & Fees Paid
 USPS
 Permit No. G-10

United States Postal Service


Sender: Please print your name, address, and ZIP+4® in this box*

U.S. DEPARTMENT OF THE INTERIOR
 BUREAU OF LAND MANAGEMENT
 ARIZONA STATE OFFICE
 ONE NORTH CENTRAL AVENUE, SUITE 800
 PHOENIX, AZ 85004-4427

RECEIVED
BLM ARIZONA STATE OFFICE

2010 FEB -5 P 2:01

PHOENIX ARIZONA



Track Another Package +

Tracking Number: 70170190000040569490

Remove X

Your item has been delivered to the original sender at 1:00 pm on February 2, 2018 in NEW RIVER, AZ 85087.

Delivered

February 2, 2018 at 1:00 pm
Delivered, To Original Sender
NEW RIVER, AZ 85087

Tracking History



Product Information



See Less ^

Can't find what you're looking for?

Go to our FAQs section to find answers to your tracking questions.

FAQs (<http://faq.usps.com/?articleId=220900>)

SENDER: COMPLETE THIS SECTION

- Complete items 1, 2, and 3.
- Print your name and address on the reverse so that we can return the card to you.
- Attach this card to the back of the mailpiece, or on the front if space permits.

1. Article Addressed to:

KEN LANGLEY
 5978 W PASADENA AVE
 GLENDALE, AZ 85301-7336
 RM/9200/AMC437096



9590 9402 2630 6336 1234 41

2. Article Number (Transfer from service label)

7017 0190 0000 4056 9872

COMPLETE THIS SECTION ON DELIVERY**A. Signature**

X *Sandra Langley*

- Agent
 Addressee

B. Received by (Printed Name)

Sandra Langley

C. Date of Delivery**D. Is delivery address different from item 1?**

Yes

If YES, enter delivery address below:

No

**3. Service Type**

- Adult Signature
- Adult Signature Restricted Delivery
- Certified Mail®
- Certified Mail Restricted Delivery
- Collect on Delivery
- Collect on Delivery Restricted Delivery
- Insured Mail

- Priority Mail Express®
- Registered Mail™
- Registered Mail Restricted Delivery
- Return Receipt for Merchandise
- Signature Confirmation™
- Signature Confirmation Restricted Delivery

1 Mail Restricted Delivery (500)

USPS TRACKING #



First-Class Mail
Postage & Fees Paid
USPS
Permit No. G-10

9590 9402 2630 6336 1234 41

United States
Postal Service

RECEIVED
BLM AZ STATE OFFICE

2017 DEC 27 P 2:31

PHOENIX, AZ

• Sender: Please print your name, address, and ZIP+4® in this box•

U.S. DEPARTMENT OF THE INTERIOR
BUREAU OF LAND MANAGEMENT
ARIZONA STATE OFFICE
ONE NORTH CENTRAL AVENUE, SUITE 800
PHOENIX, AZ 85004-4427



United States Department of the Interior



BUREAU OF LAND MANAGEMENT
Arizona State Office
One North Central Avenue, Suite 800
Phoenix, Arizona 85004-4427
www.blm.gov/az/

In Reply Refer To:
3800 (9200) RM
AMC437096

DEC 20 2017

CERTIFIED MAIL – RETURN RECEIPT REQUESTED 7017 0190 0000 4056 9872

NOTICE

KEN LANGLEY : This Decision Affects Those Claims
5978 W PASADENA AVE : Shown in the Block Below.
GLENDALE, AZ 85301-7336 :

AMC437105
TREASURE GOLD #2

Transfer(s) Not Processed

A conveyance document to transfer ownership of the mining claim(s) listed above was received by the Bureau of Land Management (BLM) Arizona State Office. The transfer(s) of ownership cannot be processed for the following reason(s):

An insufficient amount of money was received. The processing fee for a transfer of interest is \$10 per claim, per grantee. An additional fee of \$10 is required.

If appropriate, please submit a corrected conveyance document, required documents, or additional fees, within 30 days of your receipt of this notice. If the required information is not received within the 30-day timeframe, no further action will be taken, and the BLM will retain the non-refundable processing fees submitted.

If additional information is required, please contact RéAnn Myers at 602-417-9413. Please include your AMC serial number(s) on all correspondence.

Lucas Lucero
Deputy State Director
Lands, Minerals and Energy Division



United States Department of the Interior

BUREAU OF LAND MANAGEMENT

Arizona State Office

One North Central Avenue, Suite 800

Phoenix, Arizona 85004-4427

www.blm.gov/az/



DEC 04 2017

In Reply Refer To:

3830 (9200) PB

AMC437096

CERTIFIED MAIL - RETURN RECEIPT REQUESTED No. 7017 0660 0000 3024 2420

DECISION

OLIVER MCCARTNEY : This decision affects those claims shown
2387 W PARK AVE : in the block below.
CHANDLER, AZ 85224-4039 :

AMC437102
PEGASUS #6

MINING CLAIMS DECLARED FORFEITED

The mining claims listed above have been declared forfeit as of September 1, 2017, for failure to timely file the required maintenance fee payment or small miner's maintenance fee waiver (waiver).

Claimants are required to pay an annual non-refundable maintenance fee of \$155 per 20 acres or portion thereof, or submit a waiver, on or before September 1 of each year. These requirements were established by 30 U.S.C. 28f-1, as amended, and 43 CFR 3834 and 3835.

Our records do not show receipt of a maintenance fee payment or small miner waiver filed on or before the due date. Therefore, the claims listed above are forfeit.

Reclamation Requirements

This decision does not relieve you of the liability for reclamation of all areas disturbed by your activities on lands covered by the subject mining claim(s) and/or site(s). After you complete the reclamation, you must notify the authorized officer of the appropriate surface managing agency so that the authorized officer may conduct a final site inspection and determine whether you may be released from liability. If you fail to reclaim the land to the satisfaction of the authorized officer,

the surface management agency may cite you for noncompliance under its surface management regulations. For land administered by the Bureau of Land Management (BLM), if you fail to reclaim the land to the satisfaction of the authorized officer as required in 43 CFR Subpart 3809, BLM will issue an order of noncompliance under 43 CFR 3809.601(a). If you fail to comply with the non-compliance order, BLM may take further action under 43 CFR 3809.604. Failure to conduct reclamation is a prohibited act that may subject you to criminal penalties. See 43 CFR 3809.605(h) and 43 CFR 3809.700.

Appeal Procedures

This decision may be appealed to the Interior Board of Land Appeals, Office of the Secretary, in accordance with the regulations contained in 43 CFR, Part 4, and the enclosed Form 1842-1. If an appeal is taken, your notice of appeal must be filed in this office (at the above address) within 30 days from receipt of this decision. The appellant has the burden of showing that the decision appealed from is in error.


If you wish to file a petition pursuant to regulation 43 CFR 4.21 (58 FR 4939, January 19, 1993) for a stay of the effectiveness of this decision during the time that your appeal is being reviewed by the Board, the petition for a stay must accompany your notice of appeal. A petition for a stay is required to show sufficient justification based on the standards listed below. Copies of the notice of appeal and petition for a stay **must** also be submitted to each party named in this decision and to the Interior Board of Land Appeals and to the appropriate Office of the Solicitor (see 43 CFR 4.413) at the same time the original documents are filed with this office. If you request a stay, you have the burden of proof to demonstrate that a stay should be granted.

Standards for Obtaining a Stay

Except as otherwise provided by law or other pertinent regulation, a petition for a stay of a decision pending appeal shall show sufficient justification based on the following standards:

- (1) The relative harm to the parties if the stay is granted or denied,
- (2) The likelihood of the appellant's success on the merits,
- (3) The likelihood of immediate and irreparable harm if the stay is not granted, and
- (4) Whether the public interest favors granting the stay.

Please include your AMC serial number(s) on all correspondence. If additional information is required, please call Pauline Brown at 602-417-9360.



Lucas Lucero
Deputy State Director
Lands, Minerals, and Energy Division

Enclosure

UNITED STATES
DEPARTMENT OF THE INTERIOR
Bureau of Land Management
Arizona State Office
One North Central Avenue, Suite 800
Phoenix, Arizona 85004-4427

OFFICIAL BUSINESS
PENALTY FOR PRIVATE USE \$300

RECEIVED
BLM AZ STATE OFFICE
9 23
2017 DEC 19 P 2:38
PB
PHOENIX, ARIZONA

CERTIFIED MAIL®



7017 0660 0000 3024 2420

OLIVER MCCARTNEY
2387 W PARK AVE
CHANDLER AZ 85224-4039

neopost
12/05/2017
US POSTAGE



FIRST-CLASS MAIL

\$06.77⁰

US OFFICIAL MAIL
\$300 Penalty
For Private Use
ZIP 85004
041L11101433

NIXIE 85026 12/16/2017
RETURN TO SENDER
NOT DELIVERABLE AS ADDRESSED
UNABLE TO FORWARD
SORT IN MANUAL ONLY NO AUTOMATION
BC: 56998999955

56998999955

PLACE STICKER AT TOP OF ENVELOPE TO THE RIGHT OF THE RETURN ADDRESS. FOR A RETURNED MAIL NOTICE, SEE THE BOTTOM OF THE ENVELOPE.

SENDER: COMPLETE THIS SECTION

- Complete items 1, 2, and 3.
- Print your name and address on the reverse so that we can return the card to you.
- Attach this card to the back of the mailpiece, or on the front if space permits.

1. Article Addressed to:

OLIVER MCCARTNEY
 2387 W PARK AVE
 CHANDLER AZ 85224-4039
 AMC437096 PB 9200



9590 9402 1932 6123 9268 57

2. Article Number (Transfer from service label)

7017 0660 0000 3024 2420

COMPLETE THIS SECTION ON DELIVERY

A. Signature

X

- Agent
- Addressee

B. Received by (Printed Name)

C. Date of Delivery


D. Is delivery address different from item 1? Yes
 If YES, enter delivery address below: No

3. Service Type

- Adult Signature
- Adult Signature Restricted Delivery
- Certified Mail®
- Certified Mail Restricted Delivery
- Collect on Delivery
- Collect on Delivery Restricted Delivery
- Mail
- Mail Restricted Delivery
- Priority Mail Express®
- Registered Mail™
- Registered Mail Restricted Delivery
- Return Receipt for Merchandise
- Signature Confirmation™
- Signature Confirmation Restricted Delivery

(over \$500)

Vertical text on the right edge of the page.



United States Department of the Interior

BUREAU OF LAND MANAGEMENT

Arizona State Office

One North Central Avenue, Suite 800

Phoenix, Arizona 85004-4427

www.blm.gov/az/



DEC 04 2017

In Reply Refer To:
3830 (9200) PB
AMC437096

CERTIFIED MAIL - RETURN RECEIPT REQUESTED No. 7017 0660 0000 3024 2420

DECISION

OLIVER MCCARTNEY : This decision affects those claims shown
2387 W PARK AVE : in the block below.
CHANDLER, AZ 85224-4039 :

AMC437102
PEGASUS #6

MINING CLAIMS DECLARED FORFEITED

The mining claims listed above have been declared forfeit as of September 1, 2017, for failure to timely file the required maintenance fee payment or small miner's maintenance fee waiver (waiver).

Claimants are required to pay an annual non-refundable maintenance fee of \$155 per 20 acres or portion thereof, or submit a waiver, on or before September 1 of each year. These requirements were established by 30 U.S.C. 28f-1, as amended, and 43 CFR 3834 and 3835.

Our records do not show receipt of a maintenance fee payment or small miner waiver filed on or before the due date. Therefore, the claims listed above are forfeit.

Reclamation Requirements

This decision does not relieve you of the liability for reclamation of all areas disturbed by your activities on lands covered by the subject mining claim(s) and/or site(s). After you complete the reclamation, you must notify the authorized officer of the appropriate surface managing agency so that the authorized officer may conduct a final site inspection and determine whether you may be released from liability. If you fail to reclaim the land to the satisfaction of the authorized officer,

the surface management agency may cite you for noncompliance under its surface management regulations. For land administered by the Bureau of Land Management (BLM), if you fail to reclaim the land to the satisfaction of the authorized officer as required in 43 CFR Subpart 3809, BLM will issue an order of noncompliance under 43 CFR 3809.601(a). If you fail to comply with the non-compliance order, BLM may take further action under 43 CFR 3809.604. Failure to conduct reclamation is a prohibited act that may subject you to criminal penalties. See 43 CFR 3809.605(h) and 43 CFR 3809.700.

Appeal Procedures

This decision may be appealed to the Interior Board of Land Appeals, Office of the Secretary, in accordance with the regulations contained in 43 CFR, Part 4, and the enclosed Form 1842-1. If an appeal is taken, your notice of appeal must be filed in this office (at the above address) within 30 days from receipt of this decision. The appellant has the burden of showing that the decision appealed from is in error.


If you wish to file a petition pursuant to regulation 43 CFR 4.21 (58 FR 4939, January 19, 1993) for a stay of the effectiveness of this decision during the time that your appeal is being reviewed by the Board, the petition for a stay must accompany your notice of appeal. A petition for a stay is required to show sufficient justification based on the standards listed below. Copies of the notice of appeal and petition for a stay **must** also be submitted to each party named in this decision and to the Interior Board of Land Appeals and to the appropriate Office of the Solicitor (see 43 CFR 4.413) at the same time the original documents are filed with this office. If you request a stay, you have the burden of proof to demonstrate that a stay should be granted.

Standards for Obtaining a Stay

Except as otherwise provided by law or other pertinent regulation, a petition for a stay of a decision pending appeal shall show sufficient justification based on the following standards:

- (1) The relative harm to the parties if the stay is granted or denied,
- (2) The likelihood of the appellant's success on the merits,
- (3) The likelihood of immediate and irreparable harm if the stay is not granted, and
- (4) Whether the public interest favors granting the stay.

Please include your AMC serial number(s) on all correspondence. If additional information is required, please call Pauline Brown at 602-417-9360.



Lucas Lucero
Deputy State Director
Lands, Minerals, and Energy Division

Enclosure

NOTICE!!

These documents have been scanned!

Do not place un-scanned documents beneath this notice!

Do not remove this notice from this file!

GPO Jacket No. 560-102
Print Order 61540
Rise Business Services, LLC
Job=AZ15 5/2/2019



Box Number= AZ15019



Claim Begin-End: AMC437096-AMC437106

3 Transfers



AZ15019-19

AMC436731-AMC437154

437096

RECEIVED
BLM AZ STATE OFFICE
2019 JAN 28 P 3:17
PHOENIX, ARIZONA

January 23, 2019

US Dept of the Interior
One North Central Ave Suite 800
Phoenix AZ 85004

Attn: Mining Claims Dept

Enclosed please find a copy of the quit claim deed, signing over Claim AMC # 437104, Pegasus #8
20 Acre placer claim, from
Frances Thompson and Steven Thompson to Jeanne Marie Laliberty.

Enclosed please find a check in the amount of \$15.00 for this transfer.

When Recorded, return to :

Jeanne Marie Laliberty
61 Oak Ridge Dr.
River Falls, WI 54022

If you have any Questions please call me:
Frances Thompson
PO Box 1198
Seligman AZ 86337
928-856-0926

ENTERED
FEB 04 2019
BY: Ram

copy

When recorded return to:

Jeanne Marie Laliberty
61 Oak Ridge Dr.
River Falls, WI 54022

RECEIVED
BLM AZ STATE OFFICE
2019 JAN 28 P 3: 57
PHOENIX, ARIZONA

QUIT CLAIM DEED

For consideration of \$10.00 and other valuable considerations, we, Steven Thompson and Frances Thompson, whose address is 45200 N Boulder Ridge Trl, Seligman AZ 86337, hereby quitclaim to:

Name: Jeanne Marie Laliberty
Address: 61 Oak Ridge Dr.
River Falls, WI 54022

All right, title or interest in the following real property situated in Yavapai County, Arizona:

Claim: AMC # 437104 Pegasus #8 20 Acre Placer Claim
Legal Description: Township 10N, Range 2E, Section 5, SW Corridor
Exempt per A.R.S. 11-1134-A6

Executed this 25 day of Jan. 2019

Steven Thompson and Frances Thompson
Grantor: Steven Thompson, Grantor: Frances Thompson

State of Arizona

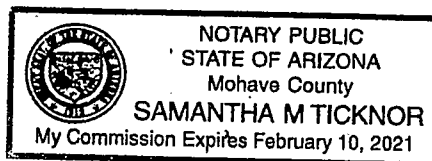
County of Mohave

This instrument was acknowledged before me this 25 day of January, 2019 by:

Samantha M Ticknor

Notary Public

My Commission Expires: 02/10/2021



NO. OF CLAIMS 1
AMOUNT \$15.
RECEIPT NO. 4356326
INIT. ELT

** BLM-ASO**



Thompson
 PO Box 1198
 Seligman, AZ 86337

CERTIFIED MAIL[®]



7018 0360 0000 8699 3866

\$3.45⁰
 US POSTAGE
 FIRST-CLASS

071S00764322
 86409
 000041464



PHOENIX, ARIZONA

2019 JAN 28 P 3:17

RECEIVED
 BLM AZ STATE OFFICE



US Dept of Int BLM
 One North Central Ave Suite 800
 Phoenix AZ 85004

ATTN: Mining Claims

85004-442700



PLACE STICKER AT TOP OF ENVELOPE TO THE RIGHT OF THE RETURN ADDRESS. FOLD AT DOTTED LINE.

**United States Department of the Interior
Bureau of Land Management
DIV OF LANDS, MINRLS & ENERGY
ONE N CENTRAL AVE
PHOENIX, AZ 85004 -4427
Phone: 602-417-9200**

Receipt

No: 4356326

Transaction #: 4473315	
Date of Transaction: 01/29/2019	
CUSTOMER:	
STEVEN THOMPSON PO BOX 1198 SELIGMAN, AZ 86337-1198 US	

LINE #	QTY	DESCRIPTION	REMARKS	UNIT PRICE	TOTAL
1	1.00	LOCATABLE MINERALS / MINING CLAIMS- NOT NEW-UNADJUD, ONE AUTH NO. ONLY / MINING CLAIM MONEY RECEIVED CASES: AMC437104/\$15.00	TRF (1)	- n/a -	15.00
TOTAL:					\$15.00

PAYMENT INFORMATION			
1	AMOUNT:	15.00	POSTMARKED: N/A
	TYPE:	CHECK	RECEIVED: 01/28/2019
	CHECK NO:	1406	
	NAME:	THOMPSON, STEVEN PO BOX 1198 SELIGMAN AZ 86337-1198 US	

REMARKS

This receipt was generated by the automated BLM Collections and Billing System and is a paper representation of a portion of the official electronic record contained therein.

AMC 437096
437918
439800
442201

When recorded return to:

Steve Karolyi
PO BOX 74353
Phoenix, AZ 85087

QUIT CLAIM DEED

For consideration of \$10.00 and other valuable considerations, I or we, Steve Karolyi, whose address is PO BOX 74353 Phoenix, AZ 85087, hereby quitclaim to: Cameron Benson
11432 N 32nd Place
Phoenix, AZ 85028

all right, title or interest in the following real property situated in Yavapai County, Arizona:

Claim: AMC # 442207 Gold Peak #3, 20 Acre Placer Claim
Legal Description: Township 10 N, Range 2 E, Section 20, NE Corridor
Exempt per A.R.S. 11-1134-A6

Executed this this 30th day of September, 2017




Grantor - Steve Karolyi


STATE OF Arizona
COUNTY OF Maricopa

RECEIVED
DLM AZ STATE OFFICE
2017 OCT 11 A 7:43
PHOENIX, ARIZONA

This instrument was acknowledged before me this 30th day of September, 2017 by:



Notary Public
My Commission Expires: 7/18/2021

 **PHIL SCROGGINS**
Notary Public - State of Arizona
MARICOPA COUNTY
My Commission Expires
July 18, 2021

ENTERED
OCT 25 2017
BY: 



When recorded return to:

Steve Karolyi
PO BOX 74353
Phoenix, AZ 85087

QUIT CLAIM DEED

For consideration of \$10.00 and other valuable considerations, I or we, Steve Karolyi, whose address is PO BOX 74353 Phoenix, AZ 85087, hereby quitclaim to: John McGuffin
115 NW Harlem Rd #173
Kansas City, MO 64116

all right, title or interest in the following real property situated in Yavapai County, Arizona:

Claim: AMC # 439801 Bumblebee Creek #2, 20 Acre Placer Claim
Legal Description: Township 10 N, Range 2 E, Section 22, NE Corridor
Exempt per A.R.S. 11-1134-A6

Executed this this 14th day of September, 2017

[Signature]

Grantor – Steve Karolyi

STATE OF Arizona
COUNTY OF Maricopa

RECEIVED
PLM AZ STATE OFFICE
2017 OCT 11 A 7 42
PHOENIX, ARIZONA

This instrument was acknowledged before me this 14th day of September, 2017 by:

[Signature]

Notary Public

My Commission Expires: 11/5/2020

ASHLEY SEWELL
Notary Public - State of Arizona
MARICOPA COUNTY
My Commission Expires
November 5, 2020

ENTERED
OCT 23 2017
BY: [Signature]

[Handwritten mark]

When recorded return to:

Steve Karolyi
PO BOX 74353
Phoenix, AZ 85087

QUIT CLAIM DEED

For consideration of \$10.00 and other valuable considerations, I or we, Steve Karolyi, whose address is
PO BOX 74353 Phoenix, AZ 85087, hereby quitclaim to: Marilyn K Durand
1008 E 10th Ave
Mesa, AZ 85204

all right, title or interest in the following real property situated in Pinal County, Arizona:

Claim: AMC # 437924 Superstition Gold #1, 20 Acre Lode Claim
Legal Description: Township 1 S, Range 11 E, Section 21, NW Corridor
Exempt per A.R.S. 11-1134-A6


Executed this this 3rd day of October, 2017



Grantor – Steve Karolyi


STATE OF Arizona
COUNTY OF Maricopa

This instrument was acknowledged before me this 3rd day of October, 2017 by:



Notary Public

My Commission Expires: 10/25/2020



RECEIVED
PLM AZ STATE OFFICE
2017 OCT 11 A 7:42
PHOENIX, ARIZONA



When recorded return to:

Steve Karolyi
PO BOX 74353
Phoenix, AZ 85087

QUIT CLAIM DEED

For consideration of \$10.00 and other valuable considerations, I or we, Steve Karolyi, whose address is

PO BOX 74353 Phoenix, AZ 85087, hereby quitclaim to: Ken Langley
5978 W Pasadena Ave
Glendale, AZ 85301

all right, title or interest in the following real property situated in Yavapai County, Arizona:

Claim: AMC # 437103 Pegasus #7, 20 Acre Placer Claim
Legal Description: Township 10 N, Range 2 E, Section 5, SW Corridor

Claim: AMC # 437105 Treasure Gold #2, 20 Acre Lode Claim
Legal Description: Township 10 N, Range 2 E, Section 8, SW and NW Corridor

Exempt per A.R.S. 11-1134-A6

Executed this this 3rd day of October, 2017




Grantor - Steve Karolyi

STATE OF Arizona

COUNTY OF Maricopa


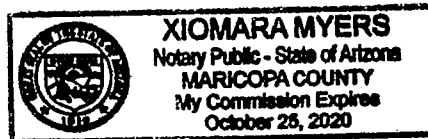
RECEIVED
DEM AZ STATE OFFICE
2017 OCT 11 A 7:42
PHOENIX, ARIZONA

This instrument was acknowledged before me this 3rd day of October, 2017 by:



Notary Public

My Commission Expires: 10/25/2020



**United States Department of the Interior
Bureau of Land Management**
DIV OF LANDS, MINRLS & ENERGY
ONE N CENTRAL AVE
PHOENIX, AZ 85004 -4427
Phone: 602-417-9200

Receipt

No: 3995554

Transaction #: 4105899	
Date of Transaction: 10/13/2017	
CUSTOMER:	
STEVE F KAROLYI PO BOX 74353 PHOENIX, AZ 85087-1006 US	

LINE #	QTY	DESCRIPTION	REMARKS	UNIT PRICE	TOTAL
1	1.00	LOCATABLE MINERALS / MINING CLAIMS- NOT NEW-UNADJUD, ONE AUTH NO. ONLY / MINING CLAIM MONEY RECEIVED CASES: AMC442207/\$40.00	TRF/4	- n/a -	40.00
TOTAL:					\$40.00

PAYMENT INFORMATION			
NOTE: Items will appear on credit card statement as "Bureau of Land Mgmt CO".			
1	AMOUNT:	40.00	POSTMARKED: N/A
	TYPE:	CREDIT CARD	RECEIVED: 10/13/2017
	NAME:	KAROLYI, STEVE F PO BOX 74353 PHOENIX AZ 85087-1006 US	
	CARD NO:	XXXXXXXXXXXX5005	AUTH CODE: 171837
	NAME ON CARD:	STEVE KAROLYI	
	EXPIRES:	01/2020	
	SIGNATURE:		

REMARKS

This receipt was generated by the automated BLM Collections and Billing System and is a paper representation of a portion of the official electronic record contained therein.

United States Department of the Interior
Bureau of Land Management
 DIV OF LANDS, MINRLS & ENERGY
 ONE N CENTRAL AVE
 PHOENIX, AZ 85004 -4427
 Phone: 602-417-9200

Receipt

No: 4067915

Transaction #: 4179674	
Date of Transaction: 01/17/2018	
CUSTOMER:	
STEVE F KAROLYI PO BOX 74353 PHOENIX, AZ 85087-1006 US	

LINE #	QTY	DESCRIPTION	REMARKS	UNIT PRICE	TOTAL
1	1.00	LOCATABLE MINERALS / MINING CLAIMS- NOT NEW-UNADJUD, ONE AUTH NO. ONLY / MINING CLAIM MONEY RECEIVED CASES: AMC437105/\$10.00	TRF (1)	- n/a -	10.00
TOTAL:					\$10.00

PAYMENT INFORMATION			
NOTE: Items will appear on credit card statement as "Bureau of Land Mgmt CO".			
1	AMOUNT:	10.00	POSTMARKED: N/A
	TYPE:	CREDIT CARD	RECEIVED: 01/17/2018
	NAME:	KAROLYI, STEVE F PO BOX 74353 PHOENIX AZ 85087-1006 US	
	CARD NO:	XXXXXXXXXXXX5005	AUTH CODE: 137722
	NAME ON CARD:	STEVE KAROLYI	
	EXPIRES:	01/2020	
	SIGNATURE:		

REMARKS

This receipt was generated by the automated BLM Collections and Billing System and is a paper representation of a portion of the official electronic record contained therein.

AMC 437096

When recorded return to:

Steve Karolyi
PO BOX 74353
Phoenix, AZ 85087

QUIT CLAIM DEED

For consideration of \$10.00 and other valuable considerations, I or we, Steve Karolyi, whose address is PO BOX 74353 Phoenix, AZ 85087, hereby quitclaim to: Eric Danielson
3227 Taylor St NE
Minneapolis, MN 55418

all right, title or interest in the following real property situated in Yavapai County, Arizona:

Claim: AMC # 437097 Marigold #4, 20 Acre Placer Claim
Legal Description: Township 10 N, Range 2 E, Section 6, SE and NE Corridor
Exempt per A.R.S. 11-1134-A6

Executed this this 29th day of August, 2017



Grantor - Steve Karolyi

STATE OF Arizona
COUNTY OF Maricopa

PHOENIX, ARIZONA



RECEIVED
BLM AZ STATE OFFICE
2017 SEP - 1 P 3:10

This instrument was acknowledged before me this 29th day of August, 2017 by:



Notary Public

My Commission Expires: 10/25/2020





MINE FINDER GOLD


Ranger Gold Exploration

P.O. Box 74353

Phoenix, AZ 85087

PHOENIX, AZ 852

31 AUG 2017 PM 4 L



U.S. Department of Interior BLM
One North Central Ave Suite 800
Phoenix, AZ 85004

PHOENIX, ARIZONA

2017 SEP - 1 P 3:09

RECEIVED
BLM AZ STATE OFFICE

85004-442700



United States Department of the Interior
Bureau of Land Management
 DIV OF LANDS, MINRLS & ENERGY
 ONE N CENTRAL AVE
 PHOENIX, AZ 85004 -4427
 Phone: 602-417-9200

Receipt

No: 3971553

Transaction #: 4081486	
Date of Transaction: 09/05/2017	
CUSTOMER:	
STEVE F KAROLYI PO BOX 74353 PHOENIX, AZ 85087-1006 US	

LINE #	QTY	DESCRIPTION	REMARKS	UNIT PRICE	TOTAL
1	1.00	LOCATABLE MINERALS / MINING CLAIMS- NOT NEW-UNADJUD, ONE AUTH NO. ONLY / MINING CLAIM MONEY RECEIVED CASES: AMC437097/\$10.00	TRF (1)	- n/a -	10.00
TOTAL:					\$10.00

PAYMENT INFORMATION			
NOTE: Items will appear on credit card statement as "Bureau of Land Mgmt CO".			
1	AMOUNT:	10.00	POSTMARKED: N/A
	TYPE:	CREDIT CARD	RECEIVED: 09/01/2017
	NAME:	KAROLYI, STEVE F PO BOX 74353 PHOENIX AZ 85087-1006 US	
	CARD NO:	XXXXXXXXXXXX5005	AUTH CODE: 191552
	NAME ON CARD:	STEVE KAROLYI	
	EXPIRES:	01/2020	
	SIGNATURE:		

REMARKS

This receipt was generated by the automated BLM Collections and Billing System and is a paper representation of a portion of the official electronic record contained therein.

AMC 437096

When recorded return to:

Steve Karolyi
PO BOX 74353
Phoenix, AZ 85087

PHOENIX, ARIZONA
2017 MAY 22 P 2:59

QUIT CLAIM DEED

For consideration of \$10.00 and other valuable considerations, I or we, Steve Karolyi, whose address is PO BOX 74353 Phoenix, AZ 85087, hereby quitclaim to: Cole Ando
1275 Lane 10
Powell, WY 82435

all right, title or interest in the following real property situated in Yavapai County, Arizona:

Claim: AMC # 437099 Marigold #6, 20 Acre Placer Claim
Legal Description: Township 10 N, Range 2 E, Section 6, SE Corridor
Exempt per A.R.S. 11-1134-A6

Executed this this 17th day of May, 2017



Grantor - Steve Karolyi

STATE OF Arizona
COUNTY OF Maricopa

This instrument was acknowledged before me this 17th day of May, 2017 by:



Notary Public

My Commission Expires:

NOV. 5. 2020

ASHLEY SEWELL
Notary Public in and for
State of Arizona
519618
My Commission Expires Nov 05, 2020

ENTERED
MAY 23 2017
BY: AM # 3842647

United States Department of the Interior
Bureau of Land Management
 DIV OF LANDS, MINRLS & ENERGY
 ONE N CENTRAL AVE
 PHOENIX, AZ 85004 -4427
 Phone: 602-417-9200

Receipt

No: 3842647

Transaction #: 3951139	
Date of Transaction: 05/22/2017	
CUSTOMER:	
STEVE F KAROLYI PO BOX 74353 PHOENIX, AZ 85087-1006 US	

LINE #	QTY	DESCRIPTION	REMARKS	UNIT PRICE	TOTAL
1	1.00	LOCATABLE MINERALS / MINING CLAIMS- NOT NEW-UNADJUD, ONE AUTH NO. ONLY / MINING CLAIM MONEY RECEIVED CASES: AMC437099/\$10.00	TRF/1	- n/a -	10.00
TOTAL:					\$10.00

PAYMENT INFORMATION			
NOTE: Items will appear on credit card statement as "Bureau of Land Mgmt CO".			
1	AMOUNT:	10.00	POSTMARKED: N/A
	TYPE:	CREDIT CARD	RECEIVED: 05/22/2017
	NAME:	KAROLYI, STEVE F PO BOX 74353 PHOENIX AZ 85087-1006 US	
	CARD NO:	XXXXXXXXXXXX5005	AUTH CODE: 140644
	NAME ON CARD:	STEVE KAROLYI	
	EXPIRES:	01/2020	
	SIGNATURE:		

REMARKS

This receipt was generated by the automated BLM Collections and Billing System and is a paper representation of a portion of the official electronic record contained therein.

AMC 437096

When recorded return to:

Steve Karolyi
PO BOX 74353
Phoenix, AZ 85087

ENTERED
Ac 396
APR 25 2017
BY: FB

QUIT CLAIM DEED

For consideration of \$10.00 and other valuable considerations, I or we, Steve Karolyi, whose address is PO BOX 74353 Phoenix, AZ 85087, hereby quitclaim to: Paul Pomeroy
4470 W Sullivan Buttes Ridge
Chino Valley, AZ 86323

all right, title or interest in the following real property situated in Yavapai County, Arizona:

Claim: AMC # 437101 Pegasus - #4, 20 Acre Placer Claim
Legal Description: Township 10 N, Range 2 E, Section 5, SW Corridor
Exempt per A.R.S. 11-1134-A6

Executed this this 13th day of April, 2017

[Handwritten Signature]

Grantor – Steve Karolyi

PHOENIX, ARIZONA
2017 APR 17 P 3:46
RECEIVED

STATE OF Arizona

COUNTY OF Maricopa

This instrument was acknowledged before me this 13th day of April, 2017 by:

[Handwritten Signature]

Notary Public

NOTARY SEAL PUBLIC
ASHLEY SEWELL
Notary Public in and for
State of Arizona
519618
My Commission Expires Nov 05, 2020

My Commission Expires:

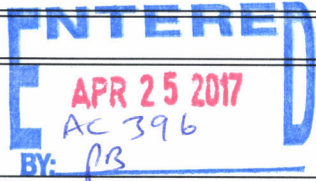
NOVEMBER 5, 2020

[Handwritten Mark]
TRF 1

United States Department of the Interior
Bureau of Land Management
 DIV OF LANDS, MINRLS & ENERGY
 ONE N CENTRAL AVE
 PHOENIX, AZ 85004 -4427
 Phone: 602-417-9200

Receipt

No: 3811648

Transaction #: 3919472	
Date of Transaction: 04/18/2017	
CUSTOMER:	
STEVE F KAROLYI PO BOX 74353 PHOENIX,AZ 85087-1006 US	

LINE #	QTY	DESCRIPTION	REMARKS	UNIT PRICE	TOTAL
1	1.00	LOCATABLE MINERALS / MINING CLAIMS- NOT NEW-UNADJUD,ONE AUTH NO. ONLY / MINING CLAIM MONEY RECEIVED CASES: AMC437101/\$10.00	TRF (1)	- n/a -	10.00
TOTAL:					\$10.00

PAYMENT INFORMATION			
NOTE: Items will appear on credit card statement as "Bureau of Land Mgmt CO".			
1	AMOUNT:	10.00	POSTMARKED: N/A
	TYPE:	CREDIT CARD	RECEIVED: 04/18/2017
	NAME:	KAROLYI, STEVE F PO BOX 74353 PHOENIX AZ 85087-1006 US	
	CARD NO:	XXXXXXXXXXXX5005	AUTH CODE: 111803
	NAME ON CARD:	STEVE KAROLYI	
	EXPIRES:	01/2020	
	SIGNATURE:		

REMARKS

This receipt was generated by the automated BLM Collections and Billing System and is a paper representation of a portion of the official electronic record contained therein.

**DEPARTMENT OF THE INTERIOR
BUREAU OF LAND MANAGEMENT
MINING CLAIMS**

Run Date/Time: 04/25/2017 01:41 PM

(LIVE) Serial Register Page

Page 1 of 1

01 10-21-1976;090STAT0090;43USC1744
Case Type 384201: PLACER CLAIM
Claim Name: PEGASUS #4
Commodity :
Case Disposition: ACTIVE
Required Maintenance Fee: \$155.00

Total Acres
20.000

Serial Number
AMC437101
Lead File Number
AMC437096

Name & Address

Int Rel

KAROLYI STEVE **PO BOX 74353** **PHOENIX, AZ 85087-1006** **CLAIMANT**

Mer Twp	Rng	Sec	Quadrant	District/Field Office	County
14	0100N	0020E	005 SW	HASSAYAMPA FO	YAVAPAI

Act Date	Code	Action	Action Remarks	Receipt Number
12/16/2015	403	LOCATION DATE		
03/04/2016	395	RECORDATION NOTICE RECD	1	3509821
08/26/2016	782	MAINTENANCE FEE PAYMENT	2017;\$155	3643520
03/04/2016	484	LOCATION YEAR / MAINTENANCE	2016;\$155	3509821
04/18/2017	392	MONIES RECEIVED	\$10.00;1	3811648
07/25/2016	669	LAND STATUS CHECKED		
03/04/2016	501	ACCT ADV IN LEAD FILE	AMC437096-AMC437106;	

Line Nr Remarks

To: Paul Pomeroy



Action Code Update

Serial-No: AMC437101

Status: ACTIVE

Bottom of Screen

	Del?	Date (mm/dd/yyyy)	Code	Action Taken	Action Remark	Receipt Nr	Ins User	Mod User
<input checked="" type="radio"/> 1	<input type="checkbox"/> X	12/16/2015	403	LOCATION DATE			RMATTSON	
<input type="radio"/> 2	<input type="checkbox"/> X	03/04/2016	395	RECORDATION NOTICE RECD	1	3509821	CBS_IMPT	
<input type="radio"/> 3	<input type="checkbox"/> X	08/26/2016	782	MAINTENANCE FEE PAYMENT	2017;\$155	3643520	PAYPORT	
<input type="radio"/> 4	<input type="checkbox"/> X	04/18/2017	392	MONIES RECEIVED	\$10.00;1	3811648	CBS_IMPT	
<input type="radio"/> 5	<input type="checkbox"/> X	07/25/2016	669	LAND STATUS CHECKED			RMATSON	
<input type="radio"/> 6	<input type="checkbox"/> X	03/04/2016	501	ACCT ADV IN LEAD FILE	AMC437096-AMC437106;		RMATTSON	
<input type="radio"/> 7	<input type="checkbox"/> X	03/04/2016	484	LOCATION YEAR / MAINTENANCE FEE	2016;\$155	3509821	RMATTSON	

Actions: 7

Provide me with new occurrences

Please SAVE&CONTINUE Between DELETES and NEW/CHANGE Lines

Serial-No: AMC437101

Top of Screen

**DEPARTMENT OF THE INTERIOR
BUREAU OF LAND MANAGEMENT
MINING CLAIMS**

Run Date/Time: 04/25/2017 04:36 PM

(LIVE) Serial Register Page

Page 1 of 1

01 10-21-1976;090STAT0090;43USC1744

Case Type 384201: PLACER CLAIM

Claim Name: PEGASUS #4

Commodity :

Case Disposition: ACTIVE

Required Maintenance Fee: \$155.00

**Total Acres
20.000**

**Serial Number
AMC437101
Lead File Number
AMC437096**



Name & Address

Int Rel

POMEROY PAUL 4470 W SULLIVAN BUTTES RDG CHINO VALLEY, AZ 86323-8192 CLAIMANT

Mer	Twp	Rng	Sec	Quadrant	District/Field Office	County
14	0100N	0020E	005	SW	HASSAYAMPA FO	YAVAPAI

Act Date	Code	Action	Action Remarks	Receipt Number
12/16/2015	403	LOCATION DATE		
03/04/2016	395	RECORDATION NOTICE RECD	1.	3509821
08/26/2016	782	MAINTENANCE FEE PAYMENT	2017;\$155	3643520
03/04/2016	484	LOCATION YEAR / MAINTENANCE	2016;\$155	3509821
04/18/2017	392	MONIES RECEIVED	\$10.00;1	3811648
04/17/2017	396	TRF OF INTEREST FILED	KAROLYI STEVE	3811648
07/25/2016	669	LAND STATUS CHECKED		
03/04/2016	501	ACCT ADV IN LEAD FILE	AMC437096-AMC437106;	

Line Nr Remarks

MC Mass Owner Update

Starting Serial Number

437101

Ending Serial Number

437101



Available Options	
Delete Owner - 396 TRF OF INT - (money sent to CBS)	▼

Owner Details

Owner	Address	Address2	City	State	Zip
KAROLYI STEVE <input type="button" value="Lookup"/>	PO BOX 74353		PHOENIX	AZ	850871006

Action Date: 04/17/2017

Action Remark: KAROLYI STEVE

Receipt Nr: 3811648

Errors:

Transaction Successful.



MINE FINDER GOLD


Ranger Gold Exploration

P.O. Box 74353

Phoenix, AZ 85087

PHOENIX AZ 852

20 MAR 2017 PM 5 L



RECEIVED
BLM AZ STATE OFFICE

2017 MAR 21 P 2:07

PHOENIX, ARIZONA

Bureau of Land Management
One North Central AVE Ste 800
Phoenix, AZ 85004

85004-442700



Mine Finder Gold & Ranger Gold Exploration LLC

AMC 437918

AMC 437096

Attention: Bureau of Land Management

Please use the American Express credit card on file.

Sincerely,



Steve Karolyi

(623) 374-5413

RECEIVED
BLM AZ OFFICE
2017 MAR 21 P 2:12
PHOENIX, ARIZONA

AMC 437918

When recorded return to:

Steve Karolyi
PO BOX 74353
Phoenix, AZ 85087

QUIT CLAIM DEED

For consideration of \$10.00 and other valuable considerations, I or we, Steve Karolyi, whose address is PO Box 74353 Phoenix, AZ 85087, hereby quitclaim to: Catlin O'Rourke & David Hoar
1927 Moraga Ct.
Las Cruces, NM 88007

all right, title or interest in the following real property situated in Maricopa County, Arizona:

Claim: AMC # 437919 Midway Gold #1, 20 Acre Lode Claim
Legal Description: Township 5N, Range 8W, Section 13, SE Corridor
Exempt per A.R.S. 11-1134-A6

Executed this this 16 day of March, 2017



Grantor - Steve Karolyi

STATE OF Arizona
COUNTY OF Maricopa

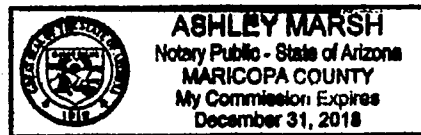
RECEIVED
BLM AZ DISTRICT OFFICE
2017 MAR 21 P 2:12
PHOENIX, ARIZONA

This instrument was acknowledged before me this 16 day of March 2017 by:



Notary Public,

My Commission Expires: Dec 31, 2018



ENTERED INTO COMPUTER 7/3/2017

(2)

When recorded return to:

Steve Karolyi
PO BOX 74353
Phoenix, AZ 85087

QUIT CLAIM DEED

For consideration of \$10.00 and other valuable considerations, I or we, Steve Karolyi, whose address is

PO Box 74353 Phoenix, AZ 85087, hereby quitclaim to: Cole Ando
1275 Lane 10
Powell, WY 82435

all right, title or interest in the following real property situated in Yavapai County, Arizona:

Claim: AMC # 437100 Marigold #7, 20 Acre Placer Claim
Legal Description: Township 10N, Range 2E, Section 6, SE Corridor
Exempt per A.R.S. 11-1134-A6

Executed this this 16 day of March, 2017




Grantor - Steve Karolyi

RECEIVED
BLM AT STATE OFFICE
2017 MAR 21 P 2:12
PHOENIX, ARIZONA

STATE OF Arizona

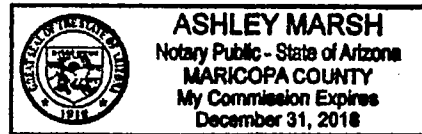
COUNTY OF Maricopa

This instrument was acknowledged before me this 16 day of March, 2017 by:



Notary Public

My Commission Expires: Dec 31, 2018



ENTERED INTO COMPUTER 16 3/28/17

①

When recorded return to:

Steve Karolyi
PO BOX 74353
Phoenix, AZ 85087

QUIT CLAIM DEED

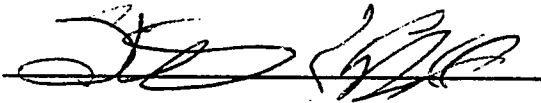
For consideration of \$10.00 and other valuable considerations, I or we, Steve Karolyi, whose address is

PO Box 74353 Phoenix, AZ 85087, hereby quitclaim to: Cole Ando
1275 Lane 10
Powell, WY 82435

all right, title or interest in the following real property situated in Yavapai County, Arizona:

Claim: AMC# 437098 Marigold #5, 20 Acre Placer Claim
Legal Description: Township 10N, Range 2E, Section 6, SE Corridor
Exempt per A.R.S. 11-1134-A6

Executed this this 16 day of March, 2017




Grantor - Steve Karolyi

STATE OF Arizona
COUNTY OF Maricopa


RECEIVED
ALYX A. STATE REGISTER
2017 MAR 21 P 2:12
PHOENIX, ARIZONA

This instrument was acknowledged before me this 16 day of March, 2017 by:



Notary Public

My Commission Expires: Dec 31, 2018



ENTERED INTO COMPUTER TS 3/28/17


①



MINE FINDER GOLD
Ranger Gold Exploration
P.O. Box 74353
Phoenix, AZ 85087

PHOENIX AZ 852

20 MAR 2017 PM 5 L



RECEIVED
BLM AZ STATE OFFICE

2017 MAR 21 P 2:07

PHOENIX, ARIZONA

Bureau of Land Management
One North Central AVE Ste 800
Phoenix, AZ 85004

85004-442700



United States Department of the Interior
Bureau of Land Management
 DIV OF LANDS, MINRLS & ENERGY
 ONE N CENTRAL AVE
 PHOENIX, AZ 85004 -4427
 Phone: 602-417-9200

Receipt

No: 3791353

Transaction #: 3898699	
Date of Transaction: 03/22/2017	
CUSTOMER:	
STEVE F KAROLYI PO BOX 74353 PHOENIX, AZ 85087-1006 US	

LINE #	QTY	DESCRIPTION	REMARKS	UNIT PRICE	TOTAL
1	1.00	LOCATABLE MINERALS / MINING CLAIMS- NOT NEW-UNADJUD, ONE AUTH NO. ONLY / MINING CLAIM MONEY RECEIVED CASES: AMC437919/\$40.00	QCD - 4	- n/a -	40.00
TOTAL:					\$40.00

PAYMENT INFORMATION			
NOTE: Items will appear on credit card statement as "Bureau of Land Mgmt CO".			
1	AMOUNT:	40.00	POSTMARKED: N/A
	TYPE:	CREDIT CARD	RECEIVED: 03/21/2017
	NAME:	KAROLYI, STEVE F PO BOX 74353 PHOENIX AZ 85087-1006 US	
	CARD NO:	XXXXXXXXXXXX5005	AUTH CODE: 117760
	NAME ON CARD:	STEVE KAROLYI	
	EXPIRES:	01/2020	
	SIGNATURE:		

REMARKS

This receipt was generated by the automated BLM Collections and Billing System and is a paper representation of a portion of the official electronic record contained therein.

When recorded return to:

AMC 437096

Steve Karolyi
PO BOX 74353
Phoenix, AZ 85087

QUIT CLAIM DEED

For consideration of \$10.00 and other valuable considerations, I or we, Steve Karolyi, whose address is

PO Box 74353 Phoenix, AZ 85087, hereby quitclaim to: Oliver McCartney
2387 W Park Ave.
Chandler, AZ 85224

all right, title or interest in the following real property situated in Yavapai County, Arizona:

Claim: AMC # 437102 Pegasus #6, 20 Acre Placer Claim
Legal Description: Township 10N, Range 2E, Section 5, SW Corridor
Exempt per A.R.S. 11-1134-A6


Executed this this 27 day of Jan, 2017


Grantor - Steve Karolyi


STATE OF Arizona
COUNTY OF Maricopa

FILED IN ARIZONA
2017 JAN 31 P 3:10
MARICOPA COUNTY

This instrument was acknowledged before me this 27 day of Jan, 2017 by:


Notary Public

My Commission Expires: Dec 31, 2018



ENTERED FEB 23 2017 

Mine Finder Gold & Ranger Gold Exploration LLC

Attention: Bureau of Land Management

Please use the American Express credit card on file.

Sincerely,



Steve Karolyi

(623) 374-5413

1-27-17

RECEIVED
2017 JAN 31 P 3:09
PHOENIX, ARIZONA

United States Department of the Interior
Bureau of Land Management
 DIV OF LANDS, MINRLS & ENERGY
 ONE N CENTRAL AVE
 PHOENIX, AZ 85004 -4427
 Phone: 602-417-9200

Receipt

No: 3753970

Transaction #: 3859825	
Date of Transaction: 02/01/2017	
CUSTOMER:	
STEVE F KAROLYI PO BOX 74353 PHOENIX,AZ 85087-1006 US	

LINE #	QTY	DESCRIPTION	REMARKS	UNIT PRICE	TOTAL
1	1.00	LOCATABLE MINERALS / MINING CLAIMS- NOT NEW-UNADJUD,ONE AUTH NO. ONLY / MINING CLAIM MONEY RECEIVED CASES: AMC437102/\$10.00	QCD - 1	- n/a -	10.00
TOTAL:					\$10.00

PAYMENT INFORMATION				
NOTE: Items will appear on credit card statement as "Bureau of Land Mgmt CO".				
1	AMOUNT:	10.00	POSTMARKED:	N/A
	TYPE:	CREDIT CARD	RECEIVED:	02/01/2017
	NAME:	KAROLYI, STEVE F PO BOX 74353 PHOENIX AZ 85087-1006 US		
	CARD NO:	XXXXXXXXXXXX5005	AUTH CODE:	170179
	NAME ON CARD:	STEVE KAROLYI		
	EXPIRES:	01/2020		
	SIGNATURE:			

REMARKS

This receipt was generated by the automated BLM Collections and Billing System and is a paper representation of a portion of the official electronic record contained therein.

Rhett Lynch
6230 E Turquoise Ave.
Paradise Valley, AZ 85253

435574
437096

QUIT CLAIM DEED

I or We, Rhett Lynch, who's address is
6230 E Turquoise Ave. Paradise Valley, AZ 85253, hereby quitclaim to: Steve Karolyi
PO Box 74353
Phoenix, AZ 85087

all right, title or interest in the following real property situated in Yavapai County, Arizona:

Claim: AMC # 435574 Gold Bend #1, 20 Acre Lode Claim
Legal Description: Township 10N, Range 4E, Section 33, NW corridor
Exempt per A.R.S. 11-1134-A6

Executed this 16th day of May, 2016


Grantor - Rhett Lynch

STATE OF Arizona
COUNTY OF Maricopa

This instrument was acknowledged before me this 16th day of May, 2016 by:

Notary Public

My Commission Expires: 03/01/2019



2016 MAY 23 PM 2:50
PHOENIX, ARIZONA
RECEIVED
BLM AZ STATE OFFICE

ENTERED
MAY 26 2016
BY: JL

When recorded return to:

Steve Karolyi
PO BOX 74353
Phoenix, AZ 85087

QUIT CLAIM DEED

For consideration of \$10.00 and other valuable considerations, I or we, Steve Karolyi, whose address is PO Box 74353 Phoenix, AZ 85087, hereby quitclaim to: Ashley Walden
16841 11th St NE
Buxton, ND 58218

all right, title or interest in the following real property situated in Yavapai County, Arizona:

Claim: AMC # 437096 Marigold #3, 20 Acre Placer Claim
Legal Description: Township 10N, Range 2E, Section 6, SE Corridor
Exempt per A.R.S. 11-1134-A6

Executed this this 18th day of May, 2016


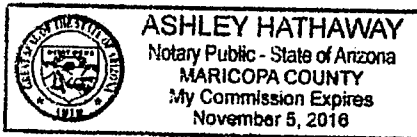


Grantor - Steve Karolyi

STATE OF Arizona
COUNTY OF Maricopa

RECEIVED
BLM AZ STATE OFFICE
2016 MAY 23 PM 2:50
PHOENIX, ARIZONA

This instrument was acknowledged before me this 18th day of May, 2016 by:


Notary Public

My Commission Expires: Nov. 5, 2016

P.O. Box 74353
Phoenix, AZ 85087



1022



85004

U.S. POSTAGE
PAID
BLACK CANYON CITY, AZ
85324
MAY 20 16
AMOUNT
\$1.36
R2304W119365-02

Bureau of Land Management
One North Central Ave. Ste. 800
Phoenix, AZ 85004

RECEIVED
SILV. & W. FORESTRY OFFICE

2016 MAY 23 P 2:44

PHOENIX, ARIZONA

United States Department of the Interior
Bureau of Land Management
 DIV OF LANDS, MINRLS & ENERGY
 ONE N CENTRAL AVE
 PHOENIX, AZ 85004 -4427
 Phone: 602-417-9200

Receipt

No: 3567799

Transaction #: 3670623	
Date of Transaction: 05/24/2016	
CUSTOMER:	
STEVE F KAROLYI PO BOX 74353 PHOENIX,AZ 85087-1006 US	

LINE #	QTY	DESCRIPTION	REMARKS	UNIT PRICE	TOTAL
1	1.00	LOCATABLE MINERALS / MINING CLAIMS-NOT NEW-UNADJUD, ONE AUTH NO. ONLY / MINING CLAIM MONEY RECEIVED CASES: AMC435574/\$20.00	QCD - 2	- n/a -	20.00
2	12.00	LOCATABLE MINERALS / MINING CLAIMS-NEW, UNADJUD, ONE OR MORE AUTH NOS / NEW MINING CLAIMS LOCATION FEE CASES: AMC438337/\$37.00, AMC438338/\$37.00, AMC438339/\$37.00, AMC438340/\$37.00, AMC438341/\$37.00, AMC438342/\$37.00, AMC438343/\$37.00, AMC438344/\$37.00, AMC438345/\$37.00, AMC438346/\$37.00, AMC438347/\$37.00, AMC438348/\$37.00		- n/a -	444.00
3	12.00	LOCATABLE MINERALS / MINING CLAIMS-NEW, UNADJUD, ONE OR MORE AUTH NOS / NEW MINING CLAIM PROCESSING FEE CASES: AMC438337/\$20.00, AMC438338/\$20.00, AMC438339/\$20.00, AMC438340/\$20.00, AMC438341/\$20.00, AMC438342/\$20.00, AMC438343/\$20.00, AMC438344/\$20.00, AMC438345/\$20.00, AMC438346/\$20.00, AMC438347/\$20.00, AMC438348/\$20.00		- n/a -	240.00
4	12.00	LOCATABLE MINERALS / MINING CLAIMS-NEW, UNADJUD, ONE OR MORE AUTH NOS / NEW MINING CLAIMS MAINTENANCE FEE CASES: AMC438337/\$155.00, AMC438338/\$155.00, AMC438339/\$155.00, AMC438340/\$155.00, AMC438341/\$155.00, AMC438342/\$155.00, AMC438343/\$155.00, AMC438344/\$155.00, AMC438345/\$155.00, AMC438346/\$155.00,		- n/a -	1860.00

AMC438347/\$155.00, AMC438348/\$155.00			
TOTAL:			\$2,564.00

PAYMENT INFORMATION				
NOTE: Items will appear on credit card statement as "Bureau of Land Mgmt CO".				
1	AMOUNT:	2564.00	POSTMARKED:	N/A
	TYPE:	CREDIT CARD	RECEIVED:	05/23/2016
	NAME:	KAROLYI, STEVE F PO BOX 74353 PHOENIX AZ 85087-1006 US		
	CARD NO:	XXXXXXXXXXXX5005	AUTH CODE:	146263
	NAME ON CARD:	STEVE KAROLYI		
	EXPIRES:	01/2020		
	SIGNATURE:			

REMARKS

This receipt was generated by the automated BLM Collections and Billing System and is a paper representation of a portion of the official electronic record contained therein.

When recorded return to:

435141
437075
437096

Steve Karolyi
PO BOX 74353
Phoenix, AZ 85087

QUIT CLAIM DEED

For consideration of \$10.00 and other valuable considerations, I or we, Steve Karolyi, whose address is PO Box 74353 Phoenix, AZ 85087, hereby quitclaim to: Cecil, Gayle & Shane McMurtry
1238 Gun Club Rd.
Cabot, AR 72023

all right, title or interest in the following real property situated in Yavapai County, Arizona:

Claim: AMC # 437075 Marigold #2, 20 Acre Placer Claim
Legal Description: Township 10N, Range 2E, Section 6, SW Corridor
Exempt per A.R.S. 11-1134-A6


Executed this this 11 day of April, 2016



Grantor - Steve Karolyi

STATE OF Arizona
COUNTY OF Maricopa

RECORDED
2016 APR 15 P 3:24
PLM A. S. S. OFFICE

This instrument was acknowledged before me this 11 day of April, 2016 by:


Notary Public



My Commission Expires: Dec 31, 2018

ENTERED
MAY - 3 2016
BY: ee

2

When recorded return to:

Steve Karolyi
PO BOX 74353
Phoenix, AZ 85087

QUIT CLAIM DEED

For consideration of \$10.00 and other valuable considerations, I or we, Steve Karolyi, whose address is PO Box 74353 Phoenix, AZ 85087, hereby quitclaim to: Darin Buckley
P.O. Box 4449
Kingman, AZ 86401

all right, title or interest in the following real property situated in Maricopa County, Arizona:

Claim: AMC # 435143 Tiger Gold #2, 20 Acre Placer Claim
Legal Description: Township 4N, Range 7W, Section 13, NE Corridor
Exempt per A.R.S. 11-1134-A6

Executed this this 5 day of April, 2016




Grantor – Steve Karolyi

STATE OF Arizona
COUNTY OF Maricopa

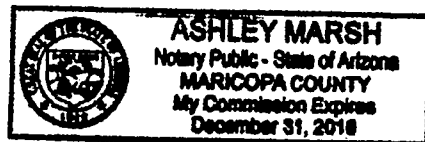
RECORDED
BLM LAND OFFICE
2016 APR 15 P 3:24
MARICOPA COUNTY, ARIZONA

This instrument was acknowledged before me this 5 day of April 2016 by:



Notary Public

My Commission Expires: Dec 31, 2016



①

When recorded return to:

Steve Karolyi
PO BOX 74353
Phoenix, AZ 85087

QUIT CLAIM DEED

For consideration of \$10.00 and other valuable considerations, I or we, Steve Karolyi, whose address is
PO Box 74353 Phoenix, AZ 85087, hereby quitclaim to: Mole Kennedy
685 La Bahia Loop
New Braunfels, TX 78132

all right, title or interest in the following real property situated in Yavapai County, Arizona:

Claim: AMC # 437106 Treasure Gold #1, 20 Acre Lode Claim
Legal Description: Township 10N, Range 2E, Section 8, SW Corridor
Exempt per A.R.S. 11-1134-A6

Executed this this 5 day of April, 2016




Grantor – Steve Karolyi

STATE OF Arizona

COUNTY OF Maricopa

RECORDED
2016 APR 15 P 3:24
BLM LAND OFFICE

This instrument was acknowledged before me this 5 day of APRIL 2016 by:



Notary Public

My Commission Expires: Dec 31, 2018



When recorded return to:

Steve Karolyi
PO BOX 74353
Phoenix, AZ 85087

QUIT CLAIM DEED

For consideration of \$10.00 and other valuable considerations, I or we, Steve Karolyi, whose address is
PO Box 74353 Phoenix, AZ 85087, hereby quitclaim to: Steven & Frances Thompson
P.O. Box 1198
Seligman, AZ 86337

all right, title or interest in the following real property situated in Yavapai County, Arizona:

Claim: AMC # 437104 Pegasus #8 20 Acre Placer Claim
Legal Description: Township 10N, Range 2E, Section 5, SW Corridor
Exempt per A.R.S. 11-1134-A6

Executed this this 7th day of April, 2016



Grantor - Steve Karolyi

STATE OF Arizona
COUNTY OF Maricopa

MARICOPA COUNTY

2016 APR 15 P 3:24


RECORDED
PLM & ASSOCIATES OFFICE

This instrument was acknowledged before me this 7th day of April, 2016 by:



Notary Public

My Commission Expires: 5/8/2017



Mine Finder Gold & Ranger Gold Exploration LLC

Attention: Bureau of Land Management

Please use the American Express credit card on file.

Sincerely,




Steve Karolyi

(623) 374-5413

4-11-16

BLM
2016 APR 15 PM 3:23
BUREAU OF LAND MANAGEMENT

Mine Finder Gold
Ranger Gold Exploration
PO Box 74353
Phoenix, Az



RECEIVED
BLM AGENCY OFFICE
2016 APR 15 P 3:23
PHOENIX, ARIZONA



1022



85004

U.S. POSTAGE
PAID
BLACK CANYON
85324
APR 11, 16
AMOUNT
\$1.57
R2304W119365

Bureau of Land Management
One North Central Ave. Suite 800
Phoenix, Az 85004

United States Department of the Interior
Bureau of Land Management
 DIV OF LANDS, MINRLS & ENERGY
 ONE N CENTRAL AVE
 PHOENIX, AZ 85004 -4427

Receipt

No: 3538473

Phone:

Transaction #: 3640698	
Date of Transaction: 04/18/2016	
CUSTOMER:	
STEVE F KAROLYI PO BOX 74353 PHOENIX, AZ 85087-1006 US	

LINE #	QTY	DESCRIPTION	REMARKS	UNIT PRICE	TOTAL
1	1.00	LOCATABLE MINERALS / MINING CLAIMS-NOT-NEW-UNADJUD, ONE AUTH NO. ONLY / MINING CLAIM MONEY RECEIVED CASES: AMC437075/\$60.00	QCD - 6	- n/a -	60.00
2	15.00	LOCATABLE MINERALS / MINING CLAIMS-NEW, UNADJUD, ONE OR MORE AUTH NOS / NEW MINING CLAIMS LOCATION FEE CASES: AMC437918/\$37.00, AMC437919/\$37.00, AMC437920/\$37.00, AMC437921/\$37.00, AMC437922/\$37.00, AMC437923/\$37.00, AMC437924/\$37.00, AMC437925/\$37.00, AMC437926/\$37.00, AMC437927/\$37.00, AMC437928/\$37.00, AMC437929/\$37.00, AMC437930/\$37.00, AMC437931/\$37.00, AMC437932/\$37.00		- n/a -	555.00
3	15.00	LOCATABLE MINERALS / MINING CLAIMS-NEW, UNADJUD, ONE OR MORE AUTH NOS / NEW MINING CLAIM PROCESSING FEE CASES: AMC437918/\$20.00, AMC437919/\$20.00, AMC437920/\$20.00, AMC437921/\$20.00, AMC437922/\$20.00, AMC437923/\$20.00, AMC437924/\$20.00, AMC437925/\$20.00, AMC437926/\$20.00, AMC437927/\$20.00, AMC437928/\$20.00, AMC437929/\$20.00, AMC437930/\$20.00, AMC437931/\$20.00, AMC437932/\$20.00		- n/a -	300.00
		LOCATABLE MINERALS / MINING CLAIMS-NEW, UNADJUD, ONE OR MORE AUTH NOS / NEW MINING CLAIMS MAINTENANCE FEE CASES: AMC437918/\$155.00, AMC437919/\$155.00,			

4	15.00	AMC437920/\$155.00, AMC437921/\$155.00, AMC437922/\$155.00, AMC437923/\$155.00, AMC437924/\$155.00, AMC437925/\$155.00, AMC437926/\$155.00, AMC437927/\$155.00, AMC437928/\$155.00, AMC437929/\$155.00, AMC437930/\$155.00, AMC437931/\$155.00, AMC437932/\$155.00	- n/a -	2325.00
TOTAL:				\$3,240.00

PAYMENT INFORMATION

NOTE: Items will appear on credit card statement as "Bureau of Land Mgmt CO".

1	AMOUNT:	3240.00	POSTMARKED:	N/A
	TYPE:	CREDIT CARD	RECEIVED:	04/15/2016
	NAME:	KAROLYI, STEVE F PO BOX 74353 PHOENIX AZ 85087-1006 US		
	CARD NO:	XXXXXXXXXXXX5005	AUTH CODE:	139302
	NAME ON CARD:	STEVE KAROLYI		
	EXPIRES:	01/2020		
	SIGNATURE:			

REMARKS

This receipt was generated by the automated BLM Collections and Billing System and is a paper representation of a portion of the official electronic record contained therein.

United States Department of the Interior
Bureau of Land Management
 DIV OF LANDS, MINRLS & ENERGY
 ONE N CENTRAL AVE
 PHOENIX, AZ 85004 -4427
 Phone: 602-417-9200

Receipt

No: 3548992

Transaction #: 3651457	
Date of Transaction: 05/02/2016	
CUSTOMER:	
STEVE F KAROLYI PO BOX 74353 PHOENIX,AZ 85087-1006 US	

LINE #	QTY	DESCRIPTION	REMARKS	UNIT PRICE	TOTAL
1	1.00	LOCATABLE MINERALS / MINING CLAIMS-NOT NEW-UNADJUD,ONE AUTH NO. ONLY / MINING CLAIM MONEY RECEIVED CASES: AMC437075/\$10.00	QCD - 1, SEE REMARK BELOW	- n/a -	10.00
TOTAL:					\$10.00

PAYMENT INFORMATION			
NOTE: Items will appear on credit card statement as "Bureau of Land Mgmt CO".			
1	AMOUNT:	10.00	POSTMARKED: N/A
	TYPE:	CREDIT CARD	RECEIVED: 05/02/2016
	NAME:	KAROLYI, STEVE F PO BOX 74353 PHOENIX AZ 85087-1006 US	
	CARD NO:	XXXXXXXXXXXX5005	AUTH CODE: 106226
	NAME ON CARD:	STEVE KAROLYI	
	EXPIRES:	01/2020	
	SIGNATURE:		

REMARKS
ADDITIONAL FEE FOR 3RD TRANSFEREE ON QCD. ORIGINAL RECEIPT #3538473 CHARGED FOR 2 TRANSFEREES.

This receipt was generated by the automated BLM Collections and Billing System and is a paper representation of a portion of the official electronic record contained therein.

NOTICE!!

These documents have been scanned!

Do not place un-scanned documents beneath this notice!

Do not remove this notice from this file!

GPO Jacket No. 560-102
Print Order 61540
Rise Business Services, LLC
Job=AZ15 5/2/2019



Box Number= AZ15019



Claim Begin-End: AMC437096-AMC437106

4 Annual Filings



AZ15019-19

AMC436731-AMC437154

DEPARTMENT OF THE INTERIOR
BUREAU OF LAND MANAGEMENT
MINING CLAIMS

Run Date/Time: 10/4/2019

MC Maintenance Fees Paid Through the BLM Pay Portal
(by Date Paid)

Page 2 Of 2

CBS Receipt: 4550066

Printed For Lead File # AMC437096

Agency Tracking ID: 1567270292

Assessment Year: 2020

Number of BLM Serial Nr: 3

Paid On: 8/31/2019

Total Amount Paid: \$495.00

Claim Name	BLM Serial No	Lead File No	Amount Paid
MARIGOLD #5	AMC437098	AMC437096	\$165.00
MARIGOLD #6	AMC437099	AMC437096	\$165.00
MARIGOLD #7	AMC437100	AMC437096	\$165.00

United States Department of the Interior
Bureau of Land Management
 BUSINESS & SUPPORT SVCS DIV
 ONE N CENTRAL AVE SUITE 800
 PHOENIX, AZ 85004 -4427
 Phone: 602-417-9200

Receipt	
No:	4550066

Transaction #: 4671100	
Date of Transaction: 08/31/2019	
CUSTOMER:	
COLE T ANDO 1275 LANE 10 POWELL, WY 82435 US	

LINE #	QTY	DESCRIPTION	REMARKS	UNIT PRICE	TOTAL
1	1.00	LOCATABLE MINERALS / MINING CLAIMS- NOT NEW-UNADJUD, ONE AUTH NO. ONLY / MINING CLAIM MONEY RECEIVED CASES: AMC437098/\$495.00		- n/a -	495.00
TOTAL:					\$495.00

PAYMENT INFORMATION			
NOTE: Items will appear on credit card statement as "BLM O Mining Claim".			
1	AMOUNT:	495.00	POSTMARKED: N/A
	TYPE:	CREDIT CARD	RECEIVED: 08/31/2019
	NAME:	COLE T ANDO 1275 LANE 10 POWELL WY 82435 US	
	CARD NO:	XXXXXXXXXXXX5039	AUTH CODE: 007137
	NAME ON CARD:	COLE T ANDO	
	SIGNATURE:	INTERNET	

REMARKS

This receipt was generated by the automated BLM Collections and Billing System and is a paper representation of a portion of the official electronic record contained therein.

DEPARTMENT OF THE INTERIOR
BUREAU OF LAND MANAGEMENT
MINING CLAIMS

Run Date/Time: 9/11/2018

MC Maintenance Fees Paid Through the BLM Pay Portal
(by Date Paid)

Page 48 Of 723

CBS Receipt: 4240285

Agency Tracking ID: 1534820644

Assessment Year: 2019

Paid On: 8/21/2018

Printed For Lead File # AMC437096

Number of BLM Serial Nr: 3

Total Amount Paid: \$465.00

Claim Name	BLM Serial No	Lead File No	Amount Paid
MARIGOLD #5	AMC437098	AMC437096	\$155.00
MARIGOLD #6	AMC437099	AMC437096	\$155.00
MARIGOLD #7	AMC437100	AMC437096	\$155.00

**United States Department of the Interior
Bureau of Land Management
BUSINESS & SUPPORT SVCS DIV
ONE N CENTRAL AVE SUITE 800
PHOENIX, AZ 85004 -4427
Phone: 602-417-9200**

Receipt

No: 4240285

Transaction #: 4355696	
Date of Transaction: 08/20/2018	
CUSTOMER:	
	COLE T ANDO 1275 LANE 10 POWELL, WY 82435 US

LINE #	QTY	DESCRIPTION	REMARKS	UNIT PRICE	TOTAL
1	1.00	LOCATABLE MINERALS / MINING CLAIMS- NOT NEW-UNADJUD, ONE AUTH NO. ONLY / MINING CLAIM MONEY RECEIVED CASES: AMC437098/\$465.00		- n/a -	465.00
TOTAL:					\$465.00

PAYMENT INFORMATION			
NOTE: Items will appear on credit card statement as "BLM O Mining Claim".			
1	AMOUNT:	465.00	POSTMARKED: N/A
	TYPE:	CREDIT CARD	RECEIVED: 08/20/2018
	NAME:	COLE T ANDO 1275 LANE 10 POWELL WY 82435 US	
	CARD NO:	XXXXXXXXXXXX3385	AUTH CODE: 030490
	NAME ON CARD:	COLE T ANDO	
	SIGNATURE:		

REMARKS

This receipt was generated by the automated BLM Collections and Billing System and is a paper representation of a portion of the official electronic record contained therein.

DEPARTMENT OF THE INTERIOR
BUREAU OF LAND MANAGEMENT
MINING CLAIMS

Run Date/Time: 8/20/2018

MC Maintenance Fees Paid Through the BLM Pay Portal
(by Date Paid)

Page 17 Of 316

CBS Receipt: 4229917

Printed For Lead File # AMC437096

Agency Tracking ID: 1533655437

Assessment Year: 2019

Paid On: 8/7/2018

Number of BLM Serial Nr: 3

Total Amount Paid: \$465.00

Claim Name	BLM Serial No	Lead File No	Amount Paid
PEGASUS #8	AMC437104	AMC437096	\$155.00
BUCKHORN	AMC440280	AMC440280	\$155.00
GOLD PICK	AMC440281	AMC440280	\$155.00

United States Department of the Interior

Bureau of Land Management

BUSINESS & SUPPORT SVCS DIV

ONE N CENTRAL AVE SUITE 800

PHOENIX, AZ 85004 -4427

Phone: 602-417-9200

Receipt

No:

4229917

Transaction #: 4345193	
Date of Transaction: 08/07/2018	
CUSTOMER:	
FRANCES THOMPSON P.O. BOX 1198 SELIGMAN, AZ 86337 US	

LINE #	QTY	DESCRIPTION	REMARKS	UNIT PRICE	TOTAL
1	1.00	LOCATABLE MINERALS / MINING CLAIMS- NOT NEW-UNADJUD, ONE AUTH NO. ONLY / MINING CLAIM MONEY RECEIVED CASES: AMC437104/\$465.00		- n/a -	465.00
TOTAL:					\$465.00

PAYMENT INFORMATION			
NOTE: Items will appear on credit card statement as "BLM O Mining Claim".			
1	AMOUNT:	465.00	POSTMARKED: N/A
	TYPE:	CREDIT CARD	RECEIVED: 08/07/2018
	NAME:	FRANCES THOMPSON P.O. BOX 1198 SELIGMAN AZ 86337 US	
	CARD NO:	XXXXXXXXXXXX4009	AUTH CODE: 240070
	NAME ON CARD:	FRANCES THOMPSON	
	SIGNATURE:		

REMARKS

This receipt was generated by the automated BLM Collections and Billing System and is a paper representation of a portion of the official electronic record contained therein.

U. S. STATES
DEPARTMENT OF THE INTERIOR
BUREAU OF LAND MANAGEMENT
MAINTENANCE FEE WAIVER CERTIFICATION

342

PER

437096

FORM APPROVED
OMB NO. 1004-0114
Expires: January 31, 2020

SEE INSTRUCTIONS ON PAGE 2

1. This small miner waiver is filed for the assessment year beginning on September 1, 2018 and ending on September 1, 2019.
2. The undersigned and all related parties owned ten or fewer mining claims, mill, or tunnel sites located and maintained on Federal lands in the United States of America on September 1, 2018.
3. The undersigned have performed the assessment work required by law for each mining claim listed prior to filing this waiver and understand that by filing this form, the undersigned must file an affidavit of assessment work with the Bureau of Land Management (BLM) by the December 30th following the filing of this waiver.
4. The undersigned understand that if the assessment work obligation has not yet come due under 30 U.S.C. 28 (for those claims in their first assessment year only), a notice of intent to hold reciting this condition must be recorded by the December 30th following the filing of this waiver.
5. The undersigned understand that mill and tunnel sites may also be listed on this waiver and be waived from payment of the maintenance fee, and that a notice of intent to hold for these sites is required to be filed with the BLM by the December 30th following the filing of this waiver.
6. The undersigned understand and acknowledge that pursuant to 43 U.S.C. 1212 and 18 U.S.C. 1001, the filing or recording of a false, fictitious, or fraudulent document with the BLM may result in a fine of up to \$250,000, a prison term not to exceed five years, or both.
7. The mining claims, mill or tunnel sites for which this waiver from payment of the maintenance fees is requested are:

CLAIM OR SITE NAME	BLM RECORDATION SERIAL NUMBER
1. Pegasus #7 20 Acre Placer Claim	AMC # 437103 (913)
2. Treasure Gold #2 20 Acre Lode Claim	AMC # 437105
3.	
4.	
5.	
6.	
7.	
8.	
9.	
10.	

The owner(s) (claimants) of the above mining claims and sites are:

Ken Langley _____ (Owner's Name - Please Print)	 _____ (Owner's Signature)
5978 W. Pasadena Ave. _____ (Owner's Mailing Address)	Glendale Az 85301 _____ (City) (State) (Zip Code)
_____ (Owner's Name - Please Print)	_____ (Owner's Signature)
_____ (Owner's Mailing Address)	_____ (City) (State) (Zip Code)
_____ (Owner's Name - Please Print)	_____ (Owner's Signature)
_____ (Owner's Mailing Address)	_____ (City) (State) (Zip Code)
_____ (Owner's Name - Please Print)	_____ (Owner's Signature)
_____ (Owner's Mailing Address)	_____ (City) (State) (Zip Code)

RECEIVED
PHOENIX, ARIZONA
2018 AUG 24 A.M. 3:32
PRINCIPAL STATE OFFICE

ENTERED
JUL 17 2018
BY: EDS

(Owner's Name - Please Print)	(Owner's Signature)		
(Owner's Mailing Address)	(City)	(State)	(Zip Code)
(Owner's Name - Please Print)	(Owner's Signature)		
(Owner's Mailing Address)	(City)	(State)	(Zip Code)
(Owner's Name - Please Print)	(Owner's Signature)		
(Owner's Mailing Address)	(City)	(State)	(Zip Code)
(Owner's Name - Please Print)	(Owner's Signature)		
(Owner's Mailing Address)	(City)	(State)	(Zip Code)

18 U.S.C. 1001 and 43 U.S.C. 1212 make it a crime for any person knowingly and willfully to make to any department or agency of the United States any false, fictitious or fraudulent statements or representations as to any matter within its jurisdiction.

INSTRUCTIONS

1. This certification is made under the provisions of 43 U.S.C. § 1744 and 30 U.S.C. §28-28k and the regulations thereunder (43 CFR Part 3830).
2. The claimant(s) must fill in the dates in paragraph 1 for the beginning and ending of the assessment year for which this waiver is sought.
3. The claimant(s) must fill in the date in paragraph 2 for the beginning of the assessment year for which this waiver is sought.
4. All claim and site names and BLM serial numbers must be listed for the mining claims, mill sites, and tunnel sites for which the waiver is sought.
5. All owners of the mining claims, mill sites, and tunnel sites and their addresses must be given.
6. This waiver form must be signed by all the claimants or their designated agent, in original form. If an agent is designated, a notarized designation of agent, signed by all of the claimants with proper address given, must be submitted with this waiver.
7. This form must be filed no later than September 1st for the upcoming assessment year in the BLM State Office where the mining claims or sites are recorded, or the waiver cannot be granted by the BLM. (Example: To obtain a waiver for the assessment year 2012, which begins on September 1, 2011, you must qualify for and file for a waiver no later than September 1, 2011, in the proper BLM State Office.)
8. For all mining claims which require assessment work, you must record an affidavit of labor on or before the December 30th immediately following the filing of this waiver. For all other mining claims or sites waived, you must record a notice of intent to hold on or before the December 30th immediately following the filing of this waiver.
9. Mill and tunnel sites may also be listed on this waiver and be waived from payment of the maintenance fee. A notice of intent to hold for these sites is required to be filed by the December 30th following the filing of this waiver.

RECEIVED
 BUREAU OF LAND MANAGEMENT
 PHOENIX, ARIZONA
 2011 AUG 24 11 52 AM

FOR OFFICIAL USE ONLY

Run Date: 09/05/17

Run Time: 02:33 PM

**DEPARTMENT OF THE INTERIOR
BUREAU OF LAND MANAGEMENT
MINING CLAIMS**

MC Maintenance Fees Paid Through the BLM Pay Portal

CBS Receipt: 3969934

Printed For Lead File # AMC437096

Agency Tracking ID: 1504268697

Assessment Year: 2018, 2019

Number of BLM Serial Nr: 6

Paid On: 09/01/2017

Total Amount Paid: \$930.00

Claim Name	BLM Serial No	Lead File No	Amount Paid
MARIGOLD #3	AMC437096	AMC437096	\$310.00
MINERAL MOUNTAIN #2	AMC438197	AMC438196	\$310.00
TIGER GOLD #5	AMC441150	AMC441142	\$310.00

United States Department of the Interior
Bureau of Land Management
 BUSINESS & SUPPORT SVCS DIV
 ONE N CENTRAL AVE SUITE 800
 PHOENIX, AZ 85004 -4427
 Phone: 602-417-9200

Receipt

No: 3969934

Transaction #: 4079846	
Date of Transaction: 09/01/2017	
CUSTOMER:	
ASHLEY M WALDEN 16841 11TH ST. NE BUXTON,ND 58218 US	

LINE #	QTY	DESCRIPTION	REMARKS	UNIT PRICE	TOTAL
1	1.00	LOCATABLE MINERALS / MINING CLAIMS- NOT NEW-UNADJUD, ONE AUTH NO. ONLY / MINING CLAIM MONEY RECEIVED CASES: AMC441150/\$465.00		- n/a -	465.00
TOTAL:					\$465.00

PAYMENT INFORMATION			
NOTE: Items will appear on credit card statement as "BLM O Mining Claim".			
1	AMOUNT:	465.00	POSTMARKED: N/A
	TYPE:	CREDIT CARD	RECEIVED: 09/01/2017
	NAME:	ASHLEY M WALDEN 16841 11TH ST. NE BUXTON ND 58218 US	
	CARD NO:	XXXXXXXXXXXX7161	AUTH CODE: 516670
	NAME ON CARD:	ASHLEY M WALDEN	
	EXPIRES:	07/2019	
	SIGNATURE:		

REMARKS

This receipt was generated by the automated BLM Collections and Billing System and is a paper representation of a portion of the official electronic record contained therein.

Run Date: 09/05/17

Run Time: 02:33 PM

**DEPARTMENT OF THE INTERIOR
BUREAU OF LAND MANAGEMENT
MINING CLAIMS**

MC Maintenance Fees Paid Through the BLM Pay Portal

CBS Receipt: 3966751

Printed For Lead File # **AMC437096**

Agency Tracking ID: 1504117665

Assessment Year: 2018

Number of BLM Serial Nr: 30

Paid On: 08/30/2017

Total Amount Paid: \$4,650.00

Claim Name	BLM Serial No	Lead File No	Amount Paid
COPPER SPRING GOLD 2	AMC434012	AMC434011	\$155.00
GOLD BEND #1	AMC435574	AMC435574	\$155.00
MIDAS #1	AMC436646	AMC436641	\$155.00
MARCOS GOLD #11	AMC436769	AMC436769	\$155.00
TREASURE WASH #2	AMC437078	AMC437075	\$155.00
MARIGOLD #4	AMC437097	AMC437096	\$155.00
GALENA GEM #1	AMC437460	AMC437459	\$155.00
GALENA GEM #2	AMC437461	AMC437459	\$155.00
GALENA GEM #3	AMC437462	AMC437459	\$155.00
GALENA GEM #4	AMC437463	AMC437459	\$155.00
BUMBLEBEE GOLD #2	AMC438338	AMC438337	\$155.00
BUMBLEBEE CREEK #1	AMC439800	AMC439800	\$155.00
MYSTIC GOLD #1	AMC440738	AMC440738	\$155.00
FREEDOM GOLD #3	AMC442203	AMC442201	\$155.00
GALENA GEM	AMC443156	AMC443156	\$155.00
GOLD STASH #1	AMC443355	AMC443355	\$155.00
GOLD STASH #2	AMC443356	AMC443355	\$155.00
GOLD STASH #3	AMC443357	AMC443355	\$155.00
GOLD STASH #4	AMC443358	AMC443355	\$155.00
GOLD DUCT #11	AMC444257	AMC444247	\$155.00
GOLD DUCT #12	AMC444258	AMC444247	\$155.00
GOLD DUCT #13	AMC444259	AMC444247	\$155.00
GOLD DUCT #14	AMC444260	AMC444247	\$155.00
GOLD FIRE #1	AMC444587	AMC444587	\$155.00
GOLD FIRE #2	AMC444588	AMC444587	\$155.00
GOLD FIRE #3	AMC444589	AMC444587	\$155.00
GOLD FIRE #4	AMC444590	AMC444587	\$155.00
GOLD GEM #8	AMC445153	AMC445153	\$155.00
GOLD GEM #9	AMC445154	AMC445153	\$155.00
GOLD GEM #10	AMC445155	AMC445153	\$155.00

United States Department of the Interior

Bureau of Land Management

BUSINESS & SUPPORT SVCS DIV

ONE N CENTRAL AVE SUITE 800

PHOENIX, AZ 85004 -4427

Phone: 602-417-9200

Receipt

No:

3966751

15

Transaction #: 4076635	
Date of Transaction: 08/30/2017	
CUSTOMER:	
STEVE KAROLYI P.O. BOX 74353 PHOENIX, AZ 85087 US	

LINE #	QTY	DESCRIPTION	REMARKS	UNIT PRICE	TOTAL
1	1.00	LOCATABLE MINERALS / MINING CLAIMS- NOT NEW-UNADJUD, ONE AUTH NO. ONLY / MINING CLAIM MONEY RECEIVED CASES: AMC435574/\$4650.00		- n/a -	4650.00
TOTAL:					\$4,650.00

PAYMENT INFORMATION			
NOTE: Items will appear on credit card statement as "BLM O Mining Claim".			
1	AMOUNT:	4650.00	POSTMARKED: N/A
	TYPE:	CREDIT CARD	RECEIVED: 08/30/2017
	NAME:	STEVE KAROLYI P.O. BOX 74353 PHOENIX AZ 85087 US	
	CARD NO:	XXXXXXXXXXXX1112	AUTH CODE: 030998
	NAME ON CARD:	STEVE KAROLYI	
	EXPIRES:	01/2020	
	SIGNATURE:		

REMARKS

This receipt was generated by the automated BLM Collections and Billing System and is a paper representation of a portion of the official electronic record contained therein.

Run Date: 09/05/17

Run Time: 02:33 PM

**DEPARTMENT OF THE INTERIOR
BUREAU OF LAND MANAGEMENT
MINING CLAIMS**

MC Maintenance Fees Paid Through the BLM Pay Portal

CBS Receipt: 3963851

Printed For Lead File # AMC437096

Agency Tracking ID: 1503926270

Assessment Year: 2018

Number of BLM Serial Nr: 2

Paid On: 08/28/2017

Total Amount Paid: \$310.00

Claim Name	BLM Serial No	Lead File No	Amount Paid
MARCOS GOLD #10	AMC435581	AMC435574	\$155.00
PEGASUS #4	AMC437101	AMC437096	\$155.00

United States Department of the Interior
Bureau of Land Management
 BUSINESS & SUPPORT SVCS DIV
 ONE N CENTRAL AVE SUITE 800
 PHOENIX, AZ 85004 -4427
 Phone: 602-417-9200

Receipt

No: 3963851

Transaction #: 4073724	
Date of Transaction: 08/28/2017	
CUSTOMER:	
PAUL M POMEROY PO BOX 3070 PRESCOTT, AZ 86302 US	

LINE #	QTY	DESCRIPTION	REMARKS	UNIT PRICE	TOTAL
1	1.00	LOCATABLE MINERALS / MINING CLAIMS- NOT NEW-UNADJUD, ONE AUTH NO. ONLY / MINING CLAIM MONEY RECEIVED CASES: AMC437101/\$310.00		- n/a -	310.00
TOTAL:					\$310.00

PAYMENT INFORMATION			
NOTE: Items will appear on credit card statement as "BLM O Mining Claim".			
1	AMOUNT:	310.00	POSTMARKED: N/A
	TYPE:	CREDIT CARD	RECEIVED: 08/28/2017
	NAME:	PAUL M POMEROY PO BOX 3070 PRESCOTT AZ 86302 US	
	CARD NO:	XXXXXXXXXXXX2299	AUTH CODE: 041909
	NAME ON CARD:	PAUL M POMEROY	
	EXPIRES:	12/2019	
	SIGNATURE:		

REMARKS

This receipt was generated by the automated BLM Collections and Billing System and is a paper representation of a portion of the official electronic record contained therein.

Run Date: 08/28/17

Run Time: 12:44 PM

**DEPARTMENT OF THE INTERIOR
BUREAU OF LAND MANAGEMENT
MINING CLAIMS**

MC Maintenance Fees Paid Through the BLM Pay Portal

CBS Receipt: 3957436

Printed For Lead File # AMC437096

Agency Tracking ID: 1503599012

Assessment Year: 2018

Number of BLM Serial Nr: 15

Paid On: 08/24/2017

Total Amount Paid: \$2,325.00

Claim Name	BLM Serial No	Lead File No	Amount Paid
COPPER SPRING GOLD 4	AMC434014	AMC434011	\$155.00
REDROCK GOLD #1	AMC435963	AMC435956	\$155.00
REDROCK GOLD #2	AMC435964	AMC435956	\$155.00
TREASURE GOLD #2	AMC437105	AMC437096	\$155.00
SUPERSTITION GOLD #1	AMC437924	AMC437918	\$155.00
SUPERSTITION GOLD #3	AMC437926	AMC437918	\$155.00
BRYNN MINE 6	AMC439394	AMC439388	\$155.00
VULTURE SOUTH #5	AMC439396	AMC439388	\$155.00
VULTURE SOUTH #7	AMC439398	AMC439388	\$155.00
BUMBLEBEE CREEK #2	AMC439801	AMC439800	\$155.00
SAN MARCOS WEST #4	AMC439813	AMC439800	\$155.00
SAN MARCOS WEST #5	AMC439814	AMC439800	\$155.00
MYSTIC GOLD #3	AMC440740	AMC440738	\$155.00
SAN MARCOS NORTH #3	AMC441681	AMC441666	\$155.00
GOLD PEAK #3	AMC442207	AMC442201	\$155.00

United States Department of the Interior
Bureau of Land Management
 BUSINESS & SUPPORT SVCS DIV
 ONE N CENTRAL AVE SUITE 800
 PHOENIX, AZ 85004 -4427
 Phone: 602-417-9200

Receipt

No: 3957436

Transaction #: 4067225	
Date of Transaction: 08/24/2017	
CUSTOMER:	
STEVE KAROLYI P.O. BOX 74353 PHOENIX, AZ 85087 US	

LINE #	QTY	DESCRIPTION	REMARKS	UNIT PRICE	TOTAL
1	1.00	LOCATABLE MINERALS / MINING CLAIMS- NOT NEW-UNADJUD, ONE AUTH NO. ONLY / MINING CLAIM MONEY RECEIVED CASES: AMC437924/\$2325.00		- n/a -	2325.00
TOTAL:					\$2,325.00

PAYMENT INFORMATION			
NOTE: Items will appear on credit card statement as "BLM O Mining Claim".			
1	AMOUNT:	2325.00	POSTMARKED: N/A
	TYPE:	CREDIT CARD	RECEIVED: 08/24/2017
	NAME:	STEVE KAROLYI P.O. BOX 74353 PHOENIX AZ 85087 US	
	CARD NO:	XXXXXXXXXXXX1112	AUTH CODE: 024267
	NAME ON CARD:	STEVE KAROLYI	
	EXPIRES:	01/2020	
	SIGNATURE:		

REMARKS

This receipt was generated by the automated BLM Collections and Billing System and is a paper representation of a portion of the official electronic record contained therein.

Run Date: 08/28/17

Run Time: 12:44 PM

**DEPARTMENT OF THE INTERIOR
BUREAU OF LAND MANAGEMENT
MINING CLAIMS**

MC Maintenance Fees Paid Through the BLM Pay Portal

CBS Receipt: 3961363

Printed For Lead File # AMC437096

Agency Tracking ID: 1503633658

Assessment Year: 2018

Number of BLM Serial Nr: 1

Paid On: 08/24/2017

Total Amount Paid: \$155.00

Claim Name	BLM Serial No	Lead File No	Amount Paid
TREASURE GOLD #1	AMC437106	AMC437096	\$155.00

**United States Department of the Interior
Bureau of Land Management
BUSINESS & SUPPORT SVCS DIV
ONE N CENTRAL AVE SUITE 800
PHOENIX, AZ 85004 -4427
Phone: 602-417-9200**

Receipt

No: 3961363

Transaction #: 4071203	
Date of Transaction: 08/25/2017	
CUSTOMER:	
NOEL L KENNEDY 685 LA BAHIA LOOP NEW BRAUNFELS, TX 78132 US	

LINE #	QTY	DESCRIPTION	REMARKS	UNIT PRICE	TOTAL
1	1.00	LOCATABLE MINERALS / MINING CLAIMS- NOT NEW-UNADJUD, ONE AUTH NO. ONLY / MINING CLAIM MONEY RECEIVED CASES: AMC437106/\$155.00		- n/a -	155.00
TOTAL:					\$155.00

PAYMENT INFORMATION			
NOTE: Items will appear on credit card statement as "BLM O Mining Claim".			
1	AMOUNT:	155.00	POSTMARKED: N/A
	TYPE:	CREDIT CARD	RECEIVED: 08/25/2017
	NAME:	NOEL L KENNEDY 685 LA BAHIA LOOP NEW BRAUNFELS TX 78132 US	
	CARD NO:	XXXXXXXXXXXX1512	AUTH CODE: 024768
	NAME ON CARD:	NOEL L KENNEDY	
	EXPIRES:	09/2018	
	SIGNATURE:		

REMARKS

This receipt was generated by the automated BLM Collections and Billing System and is a paper representation of a portion of the official electronic record contained therein.

**DEPARTMENT OF THE INTERIOR
BUREAU OF LAND MANAGEMENT
MINING CLAIMS**

MC Maintenance Fees Paid Through the BLM Pay Portal

CBS Receipt: 3951281

Printed For Lead File # AMC437096

Agency Tracking ID: 1503446402

Assessment Year: 2018

Number of BLM Serial Nr: 27

Paid On: 08/22/2017

Total Amount Paid: \$4,185.00

Claim Name	BLM Serial No	Lead File No	Amount Paid
AMBER SAGE	AMC428181	AMC428181	\$155.00
AMBER SAGE #1	AMC430617	AMC430617	\$155.00
AMBER SAGE #2	AMC430618	AMC430617	\$155.00
AMBER SAGE #5	AMC430621	AMC430617	\$155.00
MARCOS GOLD #4	AMC433823	AMC433818	\$155.00
MARCOS GOLD #3	AMC434539	AMC434537	\$155.00
MARCOS GOLD #9	AMC435580	AMC435574	\$155.00
PEGASUS #7	AMC437103	AMC437096	\$155.00
SUPERSTITION GOLD #4	AMC437927	AMC437918	\$155.00
MYSTIC GOLD #4	AMC440741	AMC440738	\$155.00
MYSTIC GOLD #7	AMC440744	AMC440738	\$155.00
GOLDEN PEARL	AMC441142	AMC441142	\$155.00
GOLDEN PEARL #1	AMC441143	AMC441142	\$155.00
TIGER GOLD #1	AMC441146	AMC441142	\$155.00
TIGER GOLD #2	AMC441147	AMC441142	\$155.00
FREEDOM GOLD #1	AMC442201	AMC442201	\$155.00
FREEDOM GOLD #2	AMC442202	AMC442201	\$155.00
GOLD PEAK #1	AMC442205	AMC442201	\$155.00
GOLD PEAK #2	AMC442206	AMC442201	\$155.00
GOLD PEAK #4	AMC442208	AMC442201	\$155.00
GOLD PEAK #5	AMC442209	AMC442201	\$155.00
GOLD PEAK #7	AMC442211	AMC442201	\$155.00
GOLD PEAK #8	AMC442212	AMC442201	\$155.00
GOLD PICK #1	AMC443739	AMC443739	\$155.00
GOLD PICK #2	AMC443740	AMC443739	\$155.00
GOLD PICK #3	AMC443741	AMC443739	\$155.00
GOLD PICK #4	AMC443742	AMC443739	\$155.00

United States Department of the Interior
Bureau of Land Management
 BUSINESS & SUPPORT SVCS DIV
 ONE N CENTRAL AVE SUITE 800
 PHOENIX, AZ 85004 -4427
 Phone: 602-417-9200

Receipt

No: 3951281

Transaction #: 4061011	
Date of Transaction: 08/22/2017	
CUSTOMER:	
STEVE KAROLYI P.O. BOX 74353 PHOENIX, AZ 85087 US	

LINE #	QTY	DESCRIPTION	REMARKS	UNIT PRICE	TOTAL
1	1.00	LOCATABLE MINERALS / MINING CLAIMS- NOT NEW-UNADJUD, ONE AUTH NO. ONLY / MINING CLAIM MONEY RECEIVED CASES: AMC437927/\$4185.00		- n/a -	4185.00
TOTAL:					\$4,185.00

PAYMENT INFORMATION			
NOTE: Items will appear on credit card statement as "BLM O Mining Claim".			
1	AMOUNT:	4185.00	POSTMARKED: N/A
	TYPE:	CREDIT CARD	RECEIVED: 08/22/2017
	NAME:	STEVE KAROLYI P.O. BOX 74353 PHOENIX AZ 85087 US	
	CARD NO:	XXXXXXXXXXXX6322	AUTH CODE: 022603
	NAME ON CARD:	STEVE KAROLYI	
	EXPIRES:	09/2018	
	SIGNATURE:		

REMARKS

This receipt was generated by the automated BLM Collections and Billing System and is a paper representation of a portion of the official electronic record contained therein.

Run Date: 08/21/17

Run Time: 09:47 AM

**DEPARTMENT OF THE INTERIOR
BUREAU OF LAND MANAGEMENT
MINING CLAIMS**

MC Maintenance Fees Paid Through the BLM Pay Portal

CBS Receipt: 3943440

Printed For Lead File # AMC437096

Agency Tracking ID: 1503028398

Number of BLM Serial Nr: 3

Assessment Year: 2018

Paid On: 08/17/2017

Total Amount Paid: \$465.00

Claim Name	BLM Serial No	Lead File No	Amount Paid
MARIGOLD #5	AMC437098	AMC437096	\$155.00
MARIGOLD #6	AMC437099	AMC437096	\$155.00
MARIGOLD #7	AMC437100	AMC437096	\$155.00

United States Department of the Interior
Bureau of Land Management
 BUSINESS & SUPPORT SVCS DIV
 ONE N CENTRAL AVE SUITE 800
 PHOENIX, AZ 85004 -4427
 Phone: 602-417-9200

Receipt

No: 3943440

Transaction #: 4053120	
Date of Transaction: 08/17/2017	
CUSTOMER:	
COLE T ANDO 1275 LANE 10 POWELL, WY 82435 US	

LINE #	QTY	DESCRIPTION	REMARKS	UNIT PRICE	TOTAL
1	1.00	LOCATABLE MINERALS / MINING CLAIMS- NOT NEW-UNADJUD, ONE AUTH NO. ONLY / MINING CLAIM MONEY RECEIVED CASES: AMC437098/\$465.00		- n/a -	465.00
TOTAL:					\$465.00

PAYMENT INFORMATION			
NOTE: Items will appear on credit card statement as "BLM O Mining Claim".			
1	AMOUNT:	465.00	POSTMARKED: N/A
	TYPE:	CREDIT CARD	RECEIVED: 08/17/2017
	NAME:	COLE T ANDO 1275 LANE 10 POWELL WY 82435 US	
	CARD NO:	XXXXXXXXXXXX3385	AUTH CODE: 964730
	NAME ON CARD:	COLE T ANDO	
	EXPIRES:	06/2020	
	SIGNATURE:		

REMARKS

This receipt was generated by the automated BLM Collections and Billing System and is a paper representation of a portion of the official electronic record contained therein.

Run Date: 08/14/17

Run Time: 01:28 PM

**DEPARTMENT OF THE INTERIOR
BUREAU OF LAND MANAGEMENT
MINING CLAIMS**

MC Maintenance Fees Paid Through the BLM Pay Portal

CBS Receipt: 3929872

Printed For Lead File # AMC437096

Agency Tracking ID: 1502309801

Assessment Year: 2018

Number of BLM Serial Nr: 3

Paid On: 08/09/2017

Total Amount Paid: \$465.00

Claim Name	BLM Serial No	Lead File No	Amount Paid
PEGASUS #8	AMC437104	AMC437096	\$155.00
BUCKHORN	AMC440280	AMC440280	\$155.00
GOLD PICK	AMC440281	AMC440280	\$155.00

United States Department of the Interior
Bureau of Land Management
 BUSINESS & SUPPORT SVCS DIV
 ONE N CENTRAL AVE SUITE 800
 PHOENIX, AZ 85004 -4427
 Phone: 602-417-9200

Receipt

No: 3929872

Transaction #: 4039434	
Date of Transaction: 08/09/2017	
CUSTOMER:	
FRANCES L THOMPSON PO BOX 1198 SELIGMAN, AZ 86337 US	

LINE #	QTY	DESCRIPTION	REMARKS	UNIT PRICE	TOTAL
1	1.00	LOCATABLE MINERALS / MINING CLAIMS- NOT NEW-UNADJUD, ONE AUTH NO. ONLY / MINING CLAIM MONEY RECEIVED CASES: AMC437104/\$465.00		- n/a -	465.00
TOTAL:					\$465.00

PAYMENT INFORMATION			
NOTE: Items will appear on credit card statement as "BLM O Mining Claim".			
1	AMOUNT:	465.00	POSTMARKED: N/A
	TYPE:	CREDIT CARD	RECEIVED: 08/09/2017
	NAME:	FRANCES L THOMPSON PO BOX 1198 SELIGMAN AZ 86337 US	
	CARD NO:	XXXXXXXXXXXX3192	AUTH CODE: 48985P
	NAME ON CARD:	FRANCES L THOMPSON	
	EXPIRES:	09/2020	
	SIGNATURE:		

REMARKS

This receipt was generated by the automated BLM Collections and Billing System and is a paper representation of a portion of the official electronic record contained therein.

Run Date: 08/01/16

Run Time: 09:50 AM

**DEPARTMENT OF THE INTERIOR
BUREAU OF LAND MANAGEMENT
MINING CLAIMS**

MC Maintenance Fees Paid Through the BLM Pay Portal

CBS Receipt: 3616702

Printed For Lead File # **AMC437096**

Agency Tracking ID: 1469721018

Assessment Year: 2017

Number of BLM Serial Nr: 1

Paid On: 07/28/2016

Total Amount Paid: \$155.00

Claim Name	BLM Serial No	Lead File No	Amount Paid
PEGASUS #8	AMC437104	AMC437096	\$155.00

United States Department of the Interior
Bureau of Land Management
 BUSINESS & SUPPORT SVCS DIV
 ONE N CENTRAL AVE SUITE 800
 PHOENIX, AZ 85004 -4427
 Phone: (602) 417-9200

Receipt

No: 3616702

Transaction #: 3720313	
Date of Transaction: 07/28/2016	
CUSTOMER:	
FRANCES THOMPSON PO BOX 1198 SELIGMAN, AZ 86337 US	

LINE #	QTY	DESCRIPTION	REMARKS	UNIT PRICE	TOTAL
1	1.00	LOCATABLE MINERALS / MINING CLAIMS- NOT NEW-UNADJUD, ONE AUTH NO. ONLY / MINING CLAIM MONEY RECEIVED CASES: AMC437104/\$155.00		- n/a -	155.00
TOTAL:					\$155.00

PAYMENT INFORMATION			
NOTE: Items will appear on credit card statement as "BLM O Mining Claim".			
1	AMOUNT:	155.00	POSTMARKED: N/A
	TYPE:	CREDIT CARD	RECEIVED: 07/28/2016
	NAME:	FRANCES THOMPSON PO BOX 1198 SELIGMAN AZ 86337 US	
	CARD NO:	XXXXXXXXXXXX4009	AUTH CODE: 113684
	NAME ON CARD:	FRANCES THOMPSON	
	EXPIRES:	10/2020	
	SIGNATURE:		

REMARKS

This receipt was generated by the automated BLM Collections and Billing System and is a paper representation of a portion of the official electronic record contained therein.

Run Date: 08/25/16

Run Time: 05:50 AM

**DEPARTMENT OF THE INTERIOR
BUREAU OF LAND MANAGEMENT
MINING CLAIMS**

MC Maintenance Fees Paid Through the BLM Pay Portal

CBS Receipt: 3629745

Printed For Lead File # **AMC437096**

Agency Tracking ID: 1471098385

Assessment Year: 2017

Number of BLM Serial Nr: 1

Paid On: 08/13/2016

Total Amount Paid: \$155.00

Claim Name	BLM Serial No	Lead File No	Amount Paid
TREASURE GOLD #1	AMC437106	AMC437096	\$155.00

**United States Department of the Interior
Bureau of Land Management
BUSINESS & SUPPORT SVCS DIV
ONE N CENTRAL AVE SUITE 800
PHOENIX, AZ 85004 -4427
Phone: (602) 417-9200**

Receipt

No: 3629745

Transaction #: 3733523	
Date of Transaction: 08/13/2016	
CUSTOMER:	
NOEL L KENNEDY 685 LA BAHIA LOOP NEW BRAUNFELS, TX 78132 US	

LINE #	QTY	DESCRIPTION	REMARKS	UNIT PRICE	TOTAL
1	1.00	LOCATABLE MINERALS / MINING CLAIMS- NOT NEW-UNADJUD, ONE AUTH NO. ONLY / MINING CLAIM MONEY RECEIVED CASES: AMC437106/\$155.00		- n/a -	155.00
TOTAL:					\$155.00

PAYMENT INFORMATION					
NOTE: Items will appear on credit card statement as "BLM O Mining Claim".					
1	AMOUNT:	155.00	POSTMARKED:	N/A	
	TYPE:	CREDIT CARD	RECEIVED:	08/13/2016	
	NAME:	NOEL L KENNEDY 685 LA BAHIA LOOP NEW BRAUNFELS TX 78132 US			
	CARD NO:	XXXXXXXXXXXX7311	AUTH CODE:	03207D	
	NAME ON CARD:	NOEL L KENNEDY			
	EXPIRES:	11/2017			
	SIGNATURE:				

REMARKS

This receipt was generated by the automated BLM Collections and Billing System and is a paper representation of a portion of the official electronic record contained therein.

**DEPARTMENT OF THE INTERIOR
BUREAU OF LAND MANAGEMENT
MINING CLAIMS**

MC Maintenance Fees Paid Through the BLM Pay Portal

CBS Receipt: 3640028Printed For Lead File # **AMC437096**

Agency Tracking ID: 1472072170

Assessment Year: 2017

Number of BLM Serial Nr: 41

Paid On: 08/24/2016

Total Amount Paid: \$6,355.00

Claim Name	BLM Serial No	Lead File No	Amount Paid
AMBER SAGE	AMC428181	AMC428181	\$155.00
AMBER SAGE #1	AMC430617	AMC430617	\$155.00
AMBER SAGE #2	AMC430618	AMC430617	\$155.00
AMBER SAGE #3	AMC430619	AMC430617	\$155.00
AMBER SAGE #4	AMC430620	AMC430617	\$155.00
AMBER SAGE #5	AMC430621	AMC430617	\$155.00
MILLSITE GOLD	AMC431309	AMC431309	\$155.00
PEACOCK #3	AMC431310	AMC431309	\$155.00
WHN -4	AMC433606	AMC433603	\$155.00
COPPER SPRING GOLD 3	AMC434013	AMC434011	\$155.00
BELMONT GOLD #6	AMC434021	AMC434017	\$155.00
MARCOS GOLD #5	AMC434540	AMC434537	\$155.00
GOLD BEND #1	AMC435574	AMC435574	\$155.00
GOLD BEND #6	AMC435576	AMC435574	\$155.00
KAREN-ONE	AMC435577	AMC435574	\$155.00
MARCOS GOLD #7	AMC435578	AMC435574	\$155.00
MARCOS GOLD #9	AMC435580	AMC435574	\$155.00
PEACOCK GOLD #4	AMC435583	AMC435574	\$155.00
PEACOCK GOLD #5	AMC435584	AMC435574	\$155.00
GOLD BEND #5	AMC435960	AMC435956	\$155.00
GOLD PAN #1	AMC435961	AMC435956	\$155.00
GOLD PAN #2	AMC435962	AMC435956	\$155.00
REDROCK GOLD #1	AMC435963	AMC435956	\$155.00
PEGASUS #3	AMC437076	AMC437075	\$155.00
TREASURE WASH #2	AMC437078	AMC437075	\$155.00
MARIGOLD #5	AMC437098	AMC437096	\$155.00
MARIGOLD #6	AMC437099	AMC437096	\$155.00
MARIGOLD #7	AMC437100	AMC437096	\$155.00
PEGASUS #6	AMC437102	AMC437096	\$155.00
PEGASUS #7	AMC437103	AMC437096	\$155.00
TREASURE GOLD #2	AMC437105	AMC437096	\$155.00
COPPER GULCH #3	AMC437918	AMC437918	\$155.00
SECRET CANYON #1	AMC437923	AMC437918	\$155.00
SUPERSTITION GOLD #3	AMC437926	AMC437918	\$155.00
TREASURE GOLD #1	AMC438349	AMC438349	\$155.00
TREASURE GOLD #2	AMC438350	AMC438349	\$155.00

Run Date: 09/09/16

Run Time: 05:54 AM

**DEPARTMENT OF THE INTERIOR
BUREAU OF LAND MANAGEMENT
MINING CLAIMS**

MC Maintenance Fees Paid Through the BLM Pay Portal

CBS Receipt: 3640028

Printed For Lead File # AMC437096

Agency Tracking ID: 1472072170

Assessment Year: 2017

Number of BLM Serial Nr: 41

Paid On: 08/24/2016

Total Amount Paid: \$6,355.00

Claim Name	BLM Serial No	Lead File No	Amount Paid
TREASURE GOLD #3	AMC438351	AMC438349	\$155.00
TREASURE GOLD #4	AMC438352	AMC438349	\$155.00
KAREN	AMC438481	AMC438481	\$155.00
MINER'S GOLD	AMC438567	AMC438567	\$155.00
GOLD GEM #5	AMC438790	AMC438790	\$155.00

United States Department of the Interior
Bureau of Land Management
 BUSINESS & SUPPORT SVCS DIV
 ONE N CENTRAL AVE SUITE 800
 PHOENIX, AZ 85004 -4427
 Phone: (602) 417-9200

Receipt

No: 3640028

Transaction #: 3743960	
Date of Transaction: 08/24/2016	
CUSTOMER:	
RANGER EXPLORATION LLC P.O. BOX 74353 PHOENIX, AZ 85087 US	

LINE #	QTY	DESCRIPTION	REMARKS	UNIT PRICE	TOTAL
1	1.00	LOCATABLE MINERALS / MINING CLAIMS- NOT NEW-UNADJUD, ONE AUTH NO. ONLY / MINING CLAIM MONEY RECEIVED CASES: AMC435578/\$6355.00		- n/a -	6355.00
TOTAL:					\$6,355.00

PAYMENT INFORMATION			
NOTE: Items will appear on credit card statement as "BLM O Mining Claim".			
1	AMOUNT:	6355.00	POSTMARKED: N/A
	TYPE:	CREDIT CARD	RECEIVED: 08/24/2016
	NAME:	RANGER EXPLORATION LLC P.O. BOX 74353 PHOENIX AZ 85087 US	
	CARD NO:	XXXXXXXXXXXX5165	AUTH CODE: 671922
	NAME ON CARD:	RANGER EXPLORATION LLC	
	EXPIRES:	04/2019	
	SIGNATURE:		

REMARKS

This receipt was generated by the automated BLM Collections and Billing System and is a paper representation of a portion of the official electronic record contained therein.

**DEPARTMENT OF THE INTERIOR
BUREAU OF LAND MANAGEMENT
MINING CLAIMS**

MC Maintenance Fees Paid Through the BLM Pay Portal

CBS Receipt: 3643520Printed For Lead File # **AMC437096**

Agency Tracking ID: 1472254846

Assessment Year: 2017

Number of BLM Serial Nr: 53

Paid On: 08/26/2016

Total Amount Paid: \$8,370.00

Claim Name	BLM Serial No	Lead File No	Amount Paid
SUNDANCE GOLD #13-A	AMC406398	AMC406377	\$155.00
GOLD BASIN #10	AMC413306	AMC413302	\$310.00
SIERRA GOLD #1	AMC429563	AMC429563	\$155.00
GOLDEN SCHIST #2	AMC430623	AMC430617	\$155.00
MARCOS GOLD #4	AMC433823	AMC433818	\$155.00
COPPER SPRING GOLD 2	AMC434012	AMC434011	\$155.00
COPPER SPRING GOLD 4	AMC434014	AMC434011	\$155.00
COPPER SPRING GOLD 6	AMC434016	AMC434011	\$155.00
MARCOS GOLD #3	AMC434539	AMC434537	\$155.00
MARCOS GOLD #6	AMC434541	AMC434537	\$155.00
REDROCK GOLD #2	AMC435964	AMC435956	\$155.00
INCA GOLD #1	AMC436641	AMC436641	\$155.00
INCA GOLD #2	AMC436642	AMC436641	\$155.00
BLUE WASH GOLD #1	AMC436643	AMC436641	\$155.00
BLUE WASH GOLD #2	AMC436644	AMC436641	\$155.00
BLUE WASH GOLD #3	AMC436645	AMC436641	\$155.00
MIDAS #1	AMC436646	AMC436641	\$155.00
MARCOS GOLD #11	AMC436769	AMC436769	\$155.00
TREASURE WASH #3	AMC437079	AMC437075	\$155.00
MARIGOLD #4	AMC437097	AMC437096	\$155.00
PEGASUS #4	AMC437101	AMC437096	\$155.00
GOLDEN SPUR #1	AMC437159	AMC437155	\$155.00
GOLDEN SPUR #4	AMC437161	AMC437155	\$155.00
KAREN #1	AMC437164	AMC437155	\$155.00
GALENA GEM #1	AMC437460	AMC437459	\$155.00
GALENA GEM #2	AMC437461	AMC437459	\$155.00
GALENA GEM #3	AMC437462	AMC437459	\$155.00
GALENA GEM #4	AMC437463	AMC437459	\$155.00
MIDWAY GOLD #1	AMC437919	AMC437918	\$155.00
MIDWAY GOLD #2	AMC437920	AMC437918	\$155.00
MIDWAY GOLD #3	AMC437921	AMC437918	\$155.00
MIDWAY GOLD #4	AMC437922	AMC437918	\$155.00
SUPERSTITION GOLD #1	AMC437924	AMC437918	\$155.00
SUPERSTITION GOLD #2	AMC437925	AMC437918	\$155.00
SUPERSTITION GOLD #4	AMC437927	AMC437918	\$155.00
SUPERSTITION GOLD #5	AMC437928	AMC437918	\$155.00

Run Date: 09/09/16

Run Time: 05:54 AM

**DEPARTMENT OF THE INTERIOR
BUREAU OF LAND MANAGEMENT
MINING CLAIMS**

MC Maintenance Fees Paid Through the BLM Pay Portal

CBS Receipt: 3643520

Printed For Lead File # AMC437096

Agency Tracking ID: 1472254846

Assessment Year: 2017

Number of BLM Serial Nr: 53

Paid On: 08/26/2016

Total Amount Paid: \$8,370.00

Claim Name	BLM Serial No	Lead File No	Amount Paid
SUPERSTITION GOLD #6	AMC437929	AMC437918	\$155.00
SUPERSTITION GOLD #7	AMC437930	AMC437918	\$155.00
SUPERSTITION GOLD #8	AMC437931	AMC437918	\$155.00
SUPERSTITION GOLD #9	AMC437932	AMC437918	\$155.00
T P #1	AMC438257	AMC438257	\$155.00
T P #2	AMC438258	AMC438257	\$155.00
T P #3	AMC438259	AMC438257	\$155.00
T P #4	AMC438260	AMC438257	\$155.00
T P #5	AMC438261	AMC438257	\$155.00
T P #6	AMC438262	AMC438257	\$155.00
T P #7	AMC438263	AMC438257	\$155.00
T P #8	AMC438264	AMC438257	\$155.00
BUMBLEBEE GOLD #1	AMC438337	AMC438337	\$155.00
BUMBLEBEE GOLD #2	AMC438338	AMC438337	\$155.00
BUMBLEBEE GOLD #5	AMC438341	AMC438337	\$155.00
GOLD GEM #6	AMC438791	AMC438790	\$155.00
GOLD GEM #7	AMC438792	AMC438790	\$155.00

NO WARRANTY IS MADE BY BLM FOR USE OF THE DATA FOR PURPOSES NOT INTENDED BY BLM

United States Department of the Interior

Bureau of Land Management

BUSINESS & SUPPORT SVCS DIV

ONE N CENTRAL AVE SUITE 800

PHOENIX, AZ 85004 -4427

Phone: (602) 417-9200

Receipt

No:

3643520

Transaction #: 3747483	
Date of Transaction: 08/26/2016	
CUSTOMER:	
RANGER EXPLORATION LLC P.O. BOX 74353 PHOENIX, AZ 85087 US	

LINE #	QTY	DESCRIPTION	REMARKS	UNIT PRICE	TOTAL
1	1.00	LOCATABLE MINERALS / MINING CLAIMS- NOT NEW-UNADJUD, ONE AUTH NO. ONLY / MINING CLAIM MONEY RECEIVED CASES: AMC437161/\$8370.00		- n/a -	8370.00
TOTAL:					\$8,370.00

PAYMENT INFORMATION			
NOTE: Items will appear on credit card statement as "BLM O Mining Claim".			
1	AMOUNT:	8370.00	POSTMARKED: N/A
	TYPE:	CREDIT CARD	RECEIVED: 08/26/2016
	NAME:	RANGER EXPLORATION LLC P.O. BOX 74353 PHOENIX AZ 85087 US	
	CARD NO:	XXXXXXXXXXXX5165	AUTH CODE: 620707
	NAME ON CARD:	RANGER EXPLORATION LLC	
	EXPIRES:	04/2019	
	SIGNATURE:		

REMARKS

This receipt was generated by the automated BLM Collections and Billing System and is a paper representation of a portion of the official electronic record contained therein.

Run Date: 09/09/16

Run Time: 05:54 AM

**DEPARTMENT OF THE INTERIOR
BUREAU OF LAND MANAGEMENT
MINING CLAIMS**

MC Maintenance Fees Paid Through the BLM Pay Portal

CBS Receipt: 3643447

Printed For Lead File # **AMC437096**

Agency Tracking ID: 1472232246

Assessment Year: 2017

Number of BLM Serial Nr: 3

Paid On: 08/26/2016

Total Amount Paid: \$465.00

Claim Name	BLM Serial No	Lead File No	Amount Paid
MARIGOLD #3	AMC437096	AMC437096	\$155.00
MINERAL MOUNTAIN #1	AMC438196	AMC438196	\$155.00
MINERAL MOUNTAIN #2	AMC438197	AMC438196	\$155.00

**United States Department of the Interior
Bureau of Land Management
BUSINESS & SUPPORT SVCS DIV
ONE N CENTRAL AVE SUITE 800
PHOENIX, AZ 85004 -4427
Phone: (602) 417-9200**

Receipt

No: 3643447

Transaction #: 3747410	
Date of Transaction: 08/26/2016	
CUSTOMER:	
ASHLEY M WALDEN 16841 11TH ST. NE BUXTON,ND 58218 US	

LINE #	QTY	DESCRIPTION	REMARKS	UNIT PRICE	TOTAL
1	1.00	LOCATABLE MINERALS / MINING CLAIMS- NOT NEW-UNADJUD,ONE AUTH NO. ONLY / MINING CLAIM MONEY RECEIVED CASES: AMC438196/\$465.00		- n/a -	465.00
TOTAL:					\$465.00

PAYMENT INFORMATION			
NOTE: Items will appear on credit card statement as "BLM O Mining Claim".			
1	AMOUNT:	465.00	POSTMARKED: N/A
	TYPE:	CREDIT CARD	RECEIVED: 08/26/2016
	NAME:	ASHLEY M WALDEN 16841 11TH ST. NE BUXTON ND 58218 US	
	CARD NO:	XXXXXXXXXXXX9483	AUTH CODE: 044757
	NAME ON CARD:	ASHLEY M WALDEN	
	EXPIRES:	10/2017	
	SIGNATURE:		

REMARKS

This receipt was generated by the automated BLM Collections and Billing System and is a paper representation of a portion of the official electronic record contained therein.

NOTICE!!

These documents have been scanned!

Do not place un-scanned documents beneath this notice!

Do not remove this notice from this file!

GPO Jacket No. 560-102
Print Order 61540
Rise Business Services, LLC
Job=AZ15 5/2/2019



Box Number= AZ15019



Claim Begin-End: AMC437096-AMC437106

5 Miscellaneous



AZ15019-19


AMC436731-AMC437154

Mine Finder Gold & Ranger Gold Exploration LLC

Attention: Bureau of Land Management

Please use the American Express credit card on file. >

Sincerely,



Steve Karolyi

(623) 374-5413

3-1-16

AMC437096

RECEIVED
BLM ANDERSON OFFICE
2016 MAR -4 P 2:59
THERON, ARIZONA
JP

NOTICE!!

These documents have been scanned!

Do not place un-scanned documents beneath this notice!

Do not remove this notice from this file!

GPO Jacket No. 560-102
Print Order 61540
Rise Business Services, LLC
Job=AZ15 5/2/2019



Box Number= AZ15019



Claim Begin-End: AMC437096-AMC437106

6 Location Notices-Amendments and Supporting Documents



AZ15019-19

AMC436731-AMC437154

MINING CLAIM STATUS REPORT

Data Entered: 03/09/16 Rm

MTP Checked By: 03/09/16 Rm

GEO Checked By: 03/09/16 Rm

LEAD SERIAL NUMBER: AMC 437096 thru AMC 437106

NUMBER OF CLAIMS & TYPE:

2 LODE
~~1~~9 PLACER
ASSOCIATION PLACER
MILL SITE
TUNNEL SITE

CHARGES:

Location Fee @ \$37 = \$ 407.00
Processing Fee @ \$20 = \$ 220.00
Maintenance Fee @ \$155 = \$ 1705.00
Add'l Maint Fee for Assoc Placer = \$
SUBTOTAL \$ 2332.00
Other Fees \$
Other Fees \$
TOTAL \$ 2332.00

TOTAL ACREAGE: 20 Per Claim
(Placer Only)

NUMBER OF LOCATORS: 1

DOCUMENTS RECEIVED VIA: Over-the-Counter [] Mail [] **TIMELY FILED:** Yes [] No []

LEGAL DESCRIPTION: T 10N R 2E SEC 5, 6, 8
T R
T R
T R
T R

BLM [] FOREST SERVICE [] SUBJ TO PL 359: Yes [] No []
WILDERNESS AREA []

SPLIT ESTATE: N/A [] SX [] PX [] OTHER []
SRHA [] Was proper Notice filed if located on SHRA Land? Yes [] No []

RECONVEYED MINERALS ON BLM LAND REQUIRE OPENING ORDER FROM 1944 TO 1993:

Open to Entry On _____ N/A []

COMMENTS/STATUS: VOID [] PARTIALLY VOID [] PVT MINERALS [] WITHDRAWN LANDS []

OTHER [] AMC 437097 & 437101 USED MAP & TIED IN FOR ULD.

AMC437096

[] Claimant acknowledges that portions of the following claim(s) site(s) may be void or voidable.

Printed Name of Claimant _____ Signature of Claimant _____

*****FINAL ADJUDICATION*****

DATE 7/25/2016 INITIALS Rm

Steve Karolyi
P.O. Box 74353
Phoenix, AZ 85087

LOCATION NOTICE FOR PLACER MINING CLAIM

Amendment BLM Serial # _____

NOTICE IS HEREBY GIVEN that the Marigold #3
_____ placer mining claim has been located by
Steve Karolyi whose current mailing
address is P.O. Box 74353
Phoenix, AZ 85087

BLM
Date
Stamp

RECEIVED
BLM AZ STATE OFFICE
2016 MAR -4 P 2:59
PHOENIX, ARIZONA

The general course of this claim is East - West and it is situated in Yavapai
County, Arizona. This claim is 1320' feet in length and 660' feet in width.

30.00 Total Claim Acreage. This claim runs from the location monument on which this location notice is
posted at the SW corner of the claim approximately 660' feet in a South direction to the
North end line and 1320 feet in a West direction to the East end line. This claim is
marked by four monuments, one at each corner of the claim.

The location monument on which this notice is posted is situated within Section 6, Township
10 N, Range 2 E, Gila Salt River Base and Meridian, Arizona. This claim encompasses
portions of the following legal subdivision(s) if located by legal subdivision or the following quarter section(s),
section(s), Township(s) and Range(s) SE 1/4 of Sec. 6, T10 N, R 2 E
_____, Gila Salt River Base and Meridian, Arizona.

The locality of this claim with reference to some natural object or permanent monument and additional information
(if any) concerning its locality are as follows: 1320' North of the SE Sec. Cor.
of Sec. 6, T10 N, R 2 E

_____ The above information is shown on the attached map.

DATED AND POSTED on the ground this 16 day of December, 2015.

LOCATOR(s) AGENT

Print Name(s) Steve Karolyi

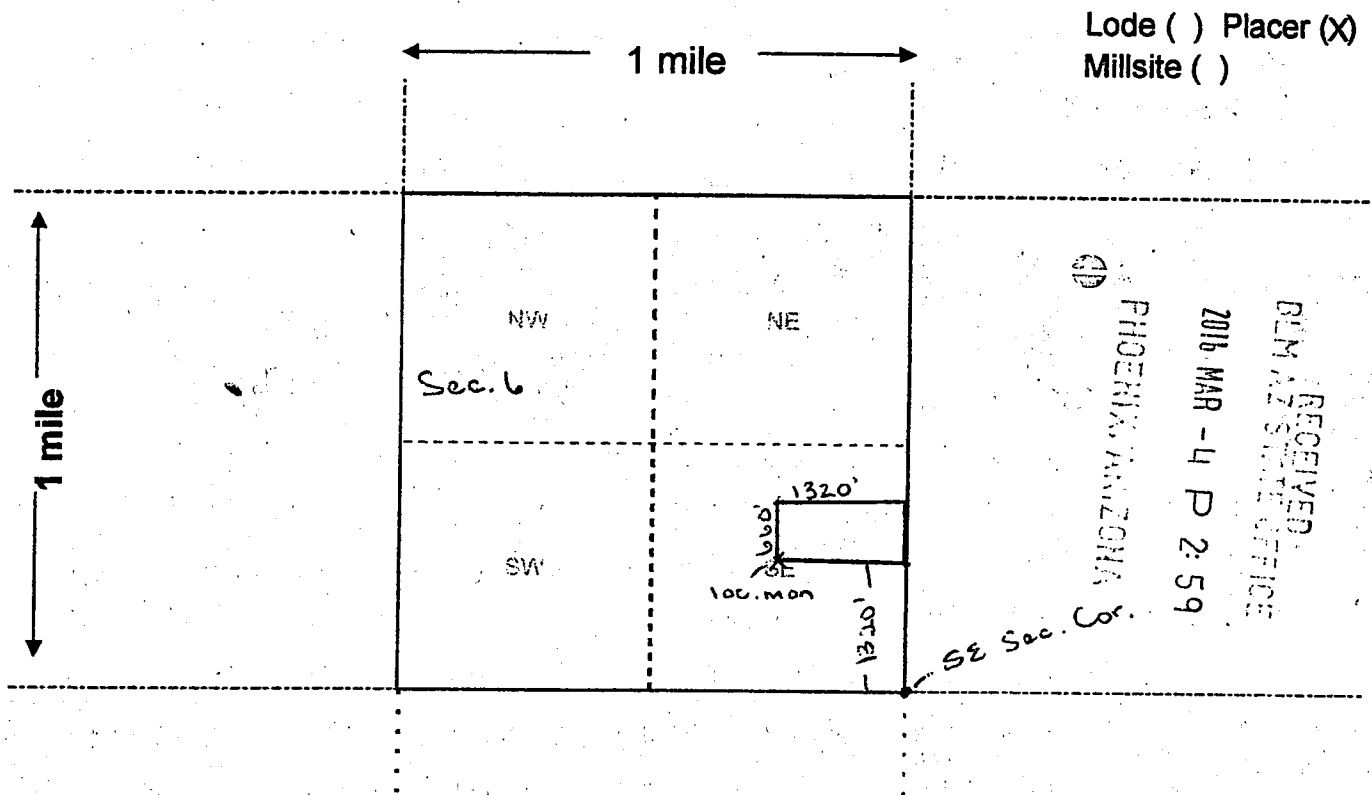
Signature(s) _____
[Signature]

Form MCF102
Revised July 2014

This form is available from the Arizona Geological Survey and may be reproduced.

AMC437096

MINING CLAIM MAP



Scale: 1" = 2000 feet



1. The above map depicts the Marigold #3 mining claim, which is located in Section (s) 6, Township 10 N, Range 2 E, Gila and Salt River Base and Meridian, Yavapai County, Arizona. Total claim acreage is 20.00

2. The type of corner and location monuments used are as follows: 2"x2"x4" Wooden posts with scribed metal tags

3. The bearings and distances in degrees and feet between claim corners and to a public land survey monument are as depicted on the map.

4. If the claim is a placer or millsite claim with exterior limits conforming to legal subdivisions of the public survey, provide a legal description of the claim _____

Form MCF100a
Revised July 2014

This form is available from the Arizona Geology Survey and may be reproduced.


AMC437096

Steve Karolyi
P.O. Box 74353
Phoenix, AZ 85087

LOCATION NOTICE FOR PLACER MINING CLAIM

Amendment BLM Serial # _____

NOTICE IS HEREBY GIVEN that the marigold #4
_____ placer mining claim has been located by
Steve Karolyi whose current mailing
address is P.O. Box 74353
Phoenix, AZ 85087



The general course of this claim is East - West and it is situated in Yavapai
County, Arizona. This claim is 1320' feet in length and 660' feet in width.

20.00 Total Claim Acreage. This claim runs from the location monument on which this location notice is posted at the SW corner of the claim approximately 660' feet in a South direction to the North end line and 1320' feet in a West direction to the East end line. This claim is marked by four monuments, one at each corner of the claim.

The location monument on which this notice is posted is situated within Section 6, Township 10 N, Range 2 E, Gila Salt River Base and Meridian, Arizona. This claim encompasses portions of the following legal subdivision(s) if located by legal subdivision or the following quarter section(s), section(s), Township(s) and Range(s) SE and NE 1/4's of Sec. 6, T10N, R2E, Gila Salt River Base and Meridian, Arizona.

The locality of this claim with reference to some natural object or permanent monument and additional information (if any) concerning its locality are as follows: 1780' North of the SE Sec. Cor. of Sec. 6, T10N, R2E

_____ The above information is shown on the attached map.

DATED AND POSTED on the ground this 16 day of December, 2015.

LOCATOR(s) AGENT

Print Name(s) Steve Karolyi

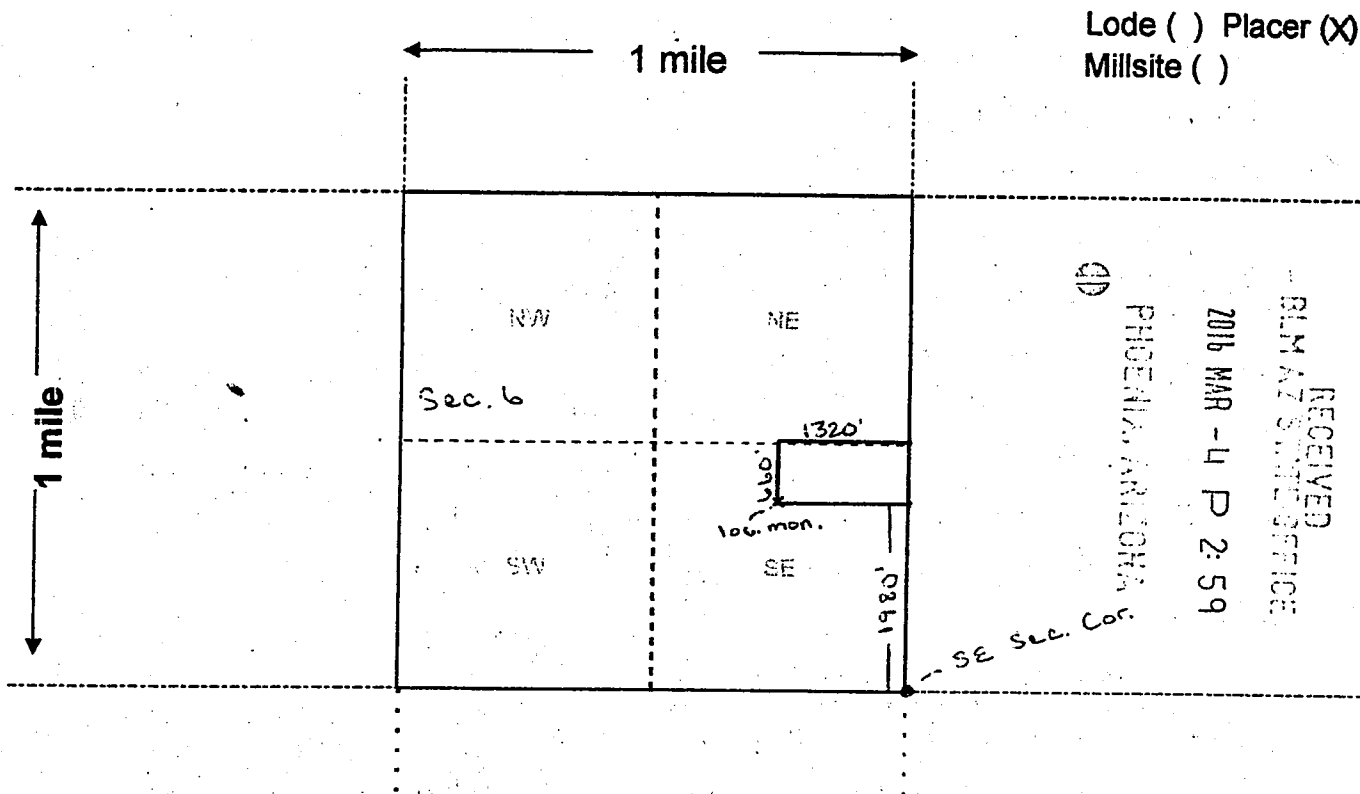
Signature(s) _____

Form MCF102
Revised July 2014

This form is available from the Arizona Geological Survey and may be reproduced.

AMC437097

MINING CLAIM MAP



Scale: 1" = 2000 feet



1. The above map depicts the marigold #4 mining claim, which is located in Section (s) 6, Township 10 N, Range 2 E, Gila and Salt River Base and Meridian, Yavapai County, Arizona. Total claim acreage is 20.00
2. The type of corner and location monuments used are as follows: 2"x2"x4" Wooden posts with scribed metal tags
3. The bearings and distances in degrees and feet between claim corners and to a public land survey monument are as depicted on the map.
4. If the claim is a placer or millsite claim with exterior limits conforming to legal subdivisions of the public survey, provide a legal description of the claim _____

Form MCF100a
Revised July 2014

This form is available from the Arizona Geology Survey and may be reproduced.

AMC4370971

Steve Karolyi
P.O. Box 74353
Phoenix, AZ 85087

LOCATION NOTICE FOR PLACER MINING CLAIM

Amendment BLM Serial # _____

NOTICE IS HEREBY GIVEN that the Marigold # 5
_____ placer mining claim has been located by
Steve Karolyi whose current mailing
address is P.O. Box 74353
Phoenix, AZ 85087

BLM
Date
Stamp

RECEIVED
BLM DISTRICT OFFICE
2015 MAR -4 P 2:59
TUCSON, ARIZONA

The general course of this claim is East - West and it is situated in Yavapai
County, Arizona. This claim is 1320' feet in length and 660' feet in width.

20.00 Total Claim Acreage. This claim runs from the location monument on which this location notice is
posted at the SW corner of the claim approximately 660 feet in a South direction to the
North end line and 1320 feet in a West direction to the East end line. This claim is
marked by four monuments, one at each corner of the claim.

The location monument on which this notice is posted is situated within Section 6, Township
10 N, Range 2 E, Gila Salt River Base and Meridian, Arizona. This claim encompasses
portions of the following legal subdivision(s) if located by legal subdivision or the following quarter section(s),
section(s), Township(s) and Range(s) SE 1/4 of Sec. 6, T10 N, R 2 E
_____, Gila Salt River Base and Meridian, Arizona.

The locality of this claim with reference to some natural object or permanent monument and additional information
(if any) concerning its locality are as follows: 1320' West of the SE Sec. Cor. of Sec.
6, T10 N, R 2 E

_____ The above information is shown on the attached map.

DATED AND POSTED on the ground this 16 day of December, 2015.

LOCATOR(s) AGENT

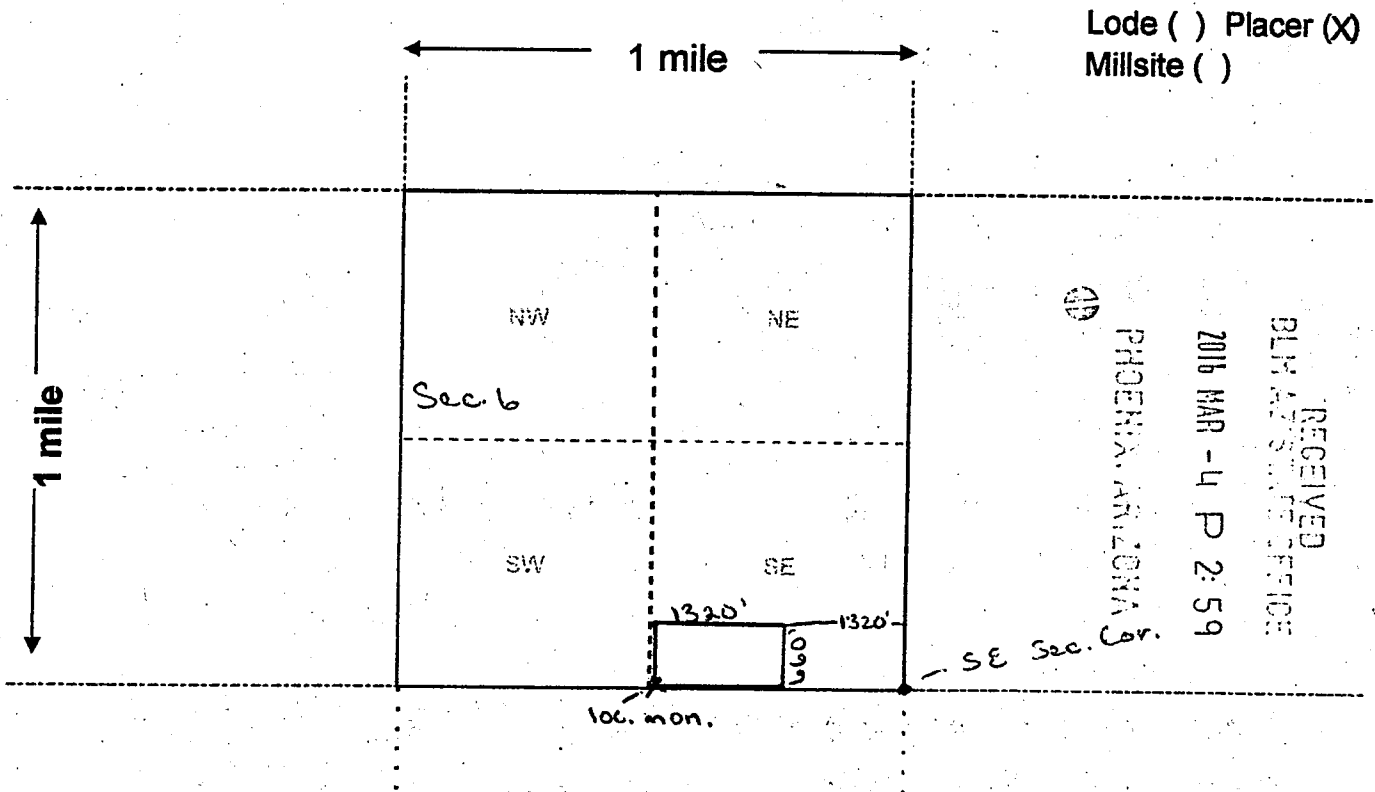
Print Name(s) Steve Karolyi

Signature(s) _____
Steve Karolyi

Form MCF102
Revised July 2014

AMC437098

MINING CLAIM MAP



Scale: 1" = 2000 feet



1. The above map depicts the Marigold #5 mining claim, which is located in Section (s) 6, Township 10 N, Range 2 E, Gila and Salt River Base and Meridian, Yavapai County, Arizona. Total claim acreage is 20.00
2. The type of corner and location monuments used are as follows: 2"x2"x4" Wooden posts with scribed metal tags
3. The bearings and distances in degrees and feet between claim corners and to a public land survey monument are as depicted on the map.
4. If the claim is a placer or millsite claim with exterior limits conforming to legal subdivisions of the public survey, provide a legal description of the claim _____

Form MCF100a
Revised July 2014

This form is available from the Arizona Geology Survey and may be reproduced.

AMC437098

Steve Karolyi
P.O. Box 74353
Phoenix, AZ 85087

LOCATION NOTICE FOR PLACER MINING CLAIM

Amendment BLM Serial # _____

NOTICE IS HEREBY GIVEN that the Marigold #6
_____ placer mining claim has been located by
Steve Karolyi whose current mailing
address is P.O. Box 74353
Phoenix, AZ 85087

RECEIVED BLM ARIZONA OFFICE 2016 MAR -4 P 2:59 PHOENIX, ARIZONA	BLM Date Stamp
--	----------------------

The general course of this claim is East-West and it is situated in Yavapai
County, Arizona. This claim is 1320' feet in length and 660' feet in width.

20.00 Total Claim Acreage. This claim runs from the location monument on which this location notice is
posted at the SW corner of the claim approximately 660 feet in a South direction to the
North end line and 1320 feet in a West direction to the East end line. This claim is
marked by four monuments, one at each corner of the claim.

The location monument on which this notice is posted is situated within Section 6, Township
10 N, Range 2 E, Gila Salt River Base and Meridian, Arizona. This claim encompasses
portions of the following legal subdivision(s) if located by legal subdivision or the following quarter section(s),
section(s), Township(s) and Range(s) SE 1/4 of Sec. 6, T10 N, R2 E
_____, Gila Salt River Base and Meridian, Arizona.

The locality of this claim with reference to some natural object or permanent monument and additional information
(if any) concerning its locality are as follows: 1320' West and 660' North of the
SE Sec. Cor. of Sec. 6, T10 N, R2 E

_____ The above information is shown on the attached map.

DATED AND POSTED on the ground this 16 day of December, 2015.

LOCATOR(s) AGENT

Print Name(s) Steve Karolyi

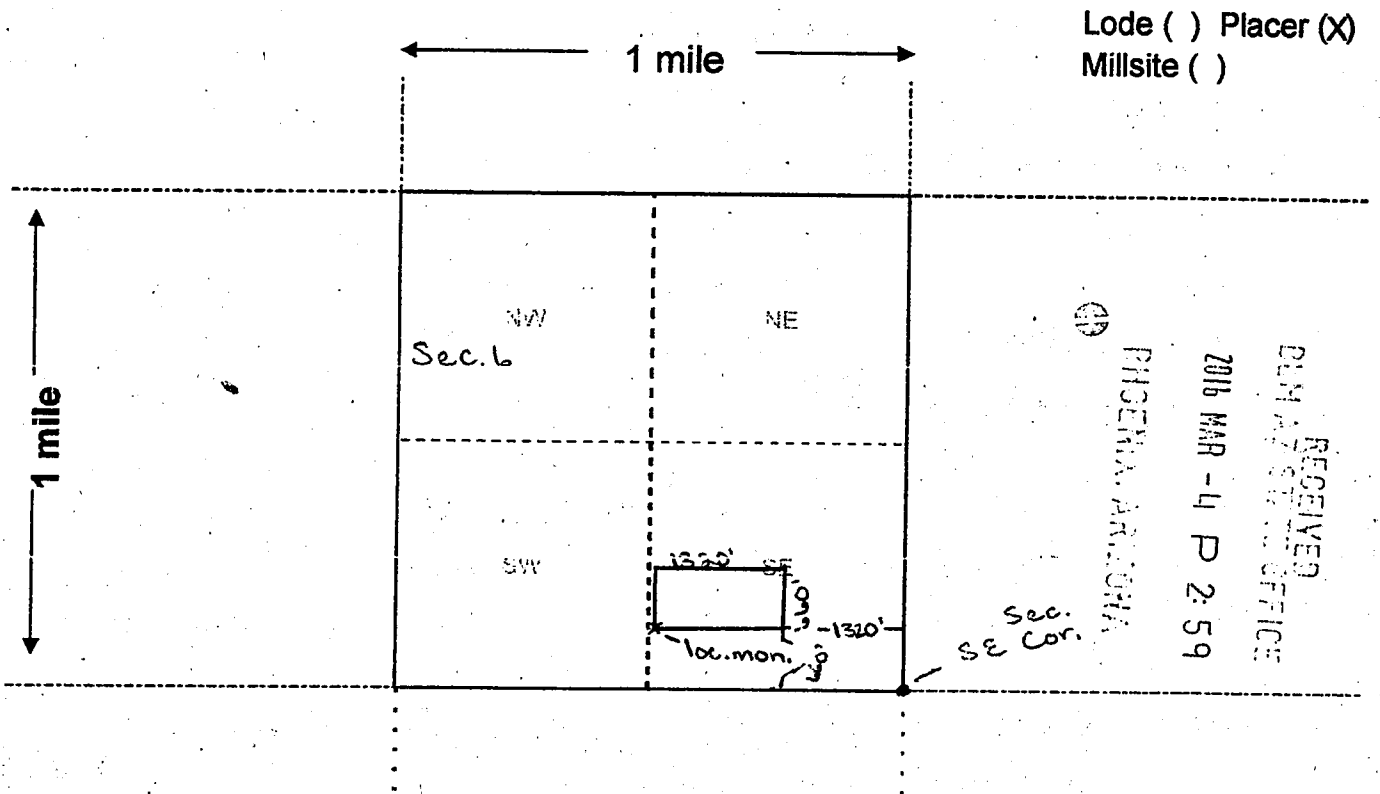
Signature(s) [Handwritten Signature]

Form MCF102
Revised July 2014

This form is available from the Arizona Geological Survey and may be reproduced.

AMC437099

MINING CLAIM MAP



Scale: 1" = 2000 feet



1. The above map depicts the Marigold #6 mining claim, which is located in Section (s) 6, Township 10 N, Range 2 E, Gila and Salt River Base and Meridian, Yavapai County, Arizona. Total claim acreage is 20.00
2. The type of corner and location monuments used are as follows: 2"x2"x4" Wooden posts with scribed metal tags
3. The bearings and distances in degrees and feet between claim corners and to a public land survey monument are as depicted on the map.
4. If the claim is a placer or millsite claim with exterior limits conforming to legal subdivisions of the public survey, provide a legal description of the claim _____

Form MCF100a
Revised July 2014

This form is available from the Arizona Geology Survey and may be reproduced.

AMC437099

Steve Karolyi
P.O. Box 74353
Phoenix, AZ 85087

LOCATION NOTICE FOR PLACER MINING CLAIM

Amendment BLM Serial # _____

NOTICE IS HEREBY GIVEN that the Marigold #7
_____ placer mining claim has been located by
Steve Karolyi whose current mailing
address is P.O. Box 74353
Phoenix, AZ 85087

RECEIVED
BLM / STATE OFFICE
2016 MAR -4 P 2:59
PHOENIX, ARIZONA
BLM
Date
Stamp

The general course of this claim is East - West and it is situated in Yavapai
County, Arizona. This claim is 1320' feet in length and 660' feet in width.

20.00 Total Claim Acreage. This claim runs from the location monument on which this location notice is
posted at the SW corner of the claim approximately 660 feet in a South direction to the
North end line and 1320 feet in a West direction to the East end line. This claim is
marked by four monuments, one at each corner of the claim.

The location monument on which this notice is posted is situated within Section 6, Township
10 N, Range 2 E, Gila Salt River Base and Meridian, Arizona. This claim encompasses
portions of the following legal subdivision(s) if located by legal subdivision or the following quarter section(s),
section(s), Township(s) and Range(s) SE 1/4 of Sec. 6, T10 N, R 2 E
_____, Gila Salt River Base and Meridian, Arizona.

The locality of this claim with reference to some natural object or permanent monument and additional information
(if any) concerning its locality are as follows: 1320' West and 1320' North of the
SE Sec. Cor. of Sec. 6, T10 N, R 2 E

_____ The above information is shown on the attached map.

DATED AND POSTED on the ground this 16 day of December, 2015.

LOCATOR(s) AGENT

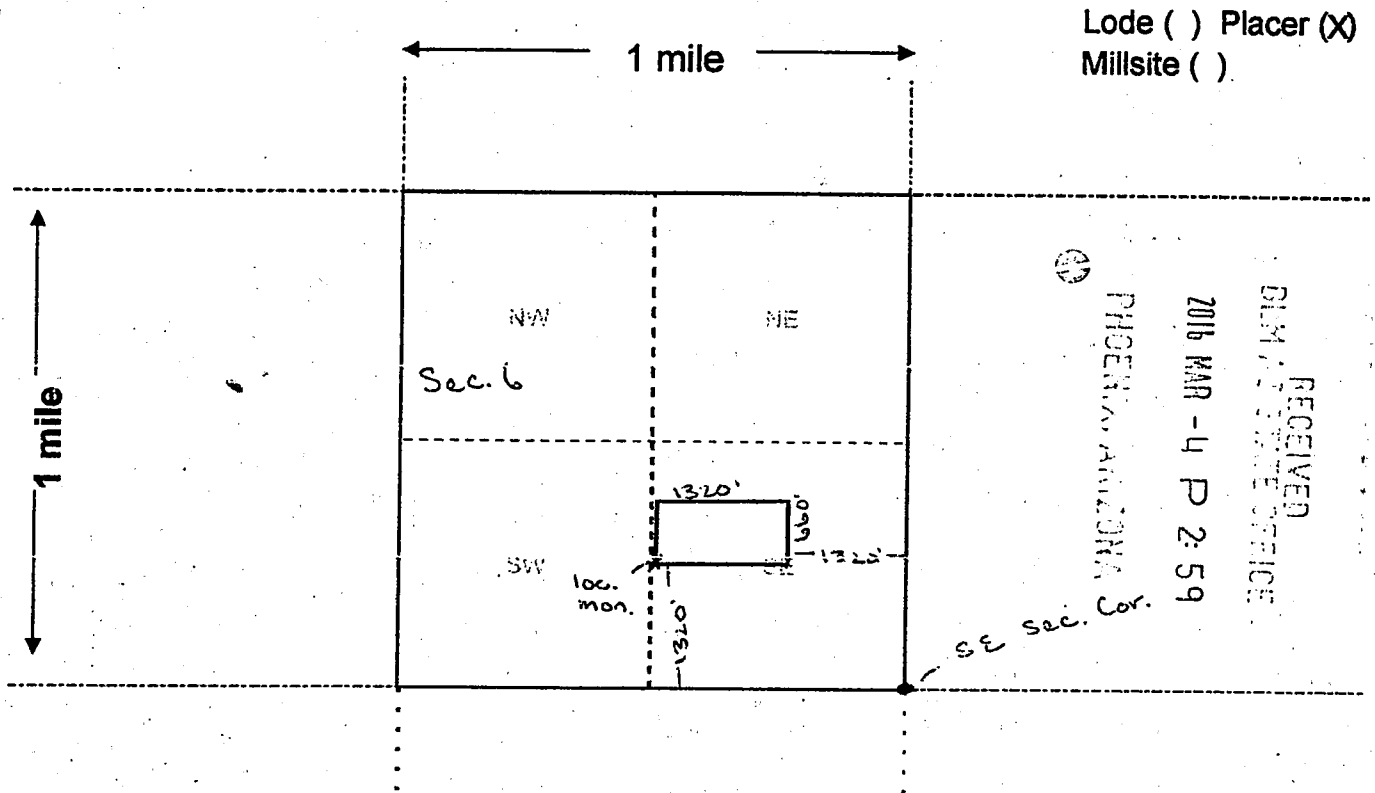
Print Name(s) Steve Karolyi

Signature(s) [Handwritten Signature]

Form MCF102
Revised July 2014

AMC437100

MINING CLAIM MAP



Scale: 1" = 2000 feet



1. The above map depicts the Marigold #7 mining claim, which is located in Section (s) 6, Township 10 N, Range 2 E, Gila and Salt River Base and Meridian, Yavapai County, Arizona. Total claim acreage is 20.00
2. The type of corner and location monuments used are as follows: 2"x2"x4" Wooden posts with scribed metal tags
3. The bearings and distances in degrees and feet between claim corners and to a public land survey monument are as depicted on the map.
4. If the claim is a placer or millsite claim with exterior limits conforming to legal subdivisions of the public survey, provide a legal description of the claim _____

Form MCF100a
Revised July 2014

This form is available from the **Arizona Geology Survey** and may be reproduced.

AMC437100

Steve Karolyi
P.O. Box 74353
Phoenix, AZ 85087

LOCATION NOTICE FOR PLACER MINING CLAIM

Amendment BLM Serial # _____

NOTICE IS HEREBY GIVEN that the Pegasus #4
_____ placer mining claim has been located by
Steve Karolyi whose current mailing
address is P.O. Box 74353
Phoenix, AZ 85087

RECEIVED
BLM PLACER MINING OFFICE
2016 MAR -4 P 2:00
PHOENIX, ARIZONA
BLM
Date
Stamp

The general course of this claim is East - West and it is situated in Yavapai
County, Arizona. This claim is 1320' feet in length and 660' feet in width.

20 Total Claim Acreage. This claim runs from the location monument on which this location notice is posted at the SW corner of the claim approximately 660 feet in a South direction to the North end line and 1320 feet in a West direction to the East end line. This claim is marked by four monuments, one at each corner of the claim.

The location monument on which this notice is posted is situated within Section 5, Township 10 N, Range 2 E, Gila Salt River Base and Meridian, Arizona. This claim encompasses portions of the following legal subdivision(s) if located by legal subdivision or the following quarter section(s), section(s), Township(s) and Range(s) SW 1/4 of Sec. 5, T 10 N, R 2 E and NW 1/4 of Sec. 5, T 10 N, R 2 E, Gila Salt River Base and Meridian, Arizona.

The locality of this claim with reference to some natural object or permanent monument and additional information (if any) concerning its locality are as follows: 1980' North of the SW Sec. Cor. of Sec. 5, T 10 N, R 2 E

_____ The above information is shown on the attached map.

DATED AND POSTED on the ground this 16 day of December, 2015.

LOCATOR(s) AGENT

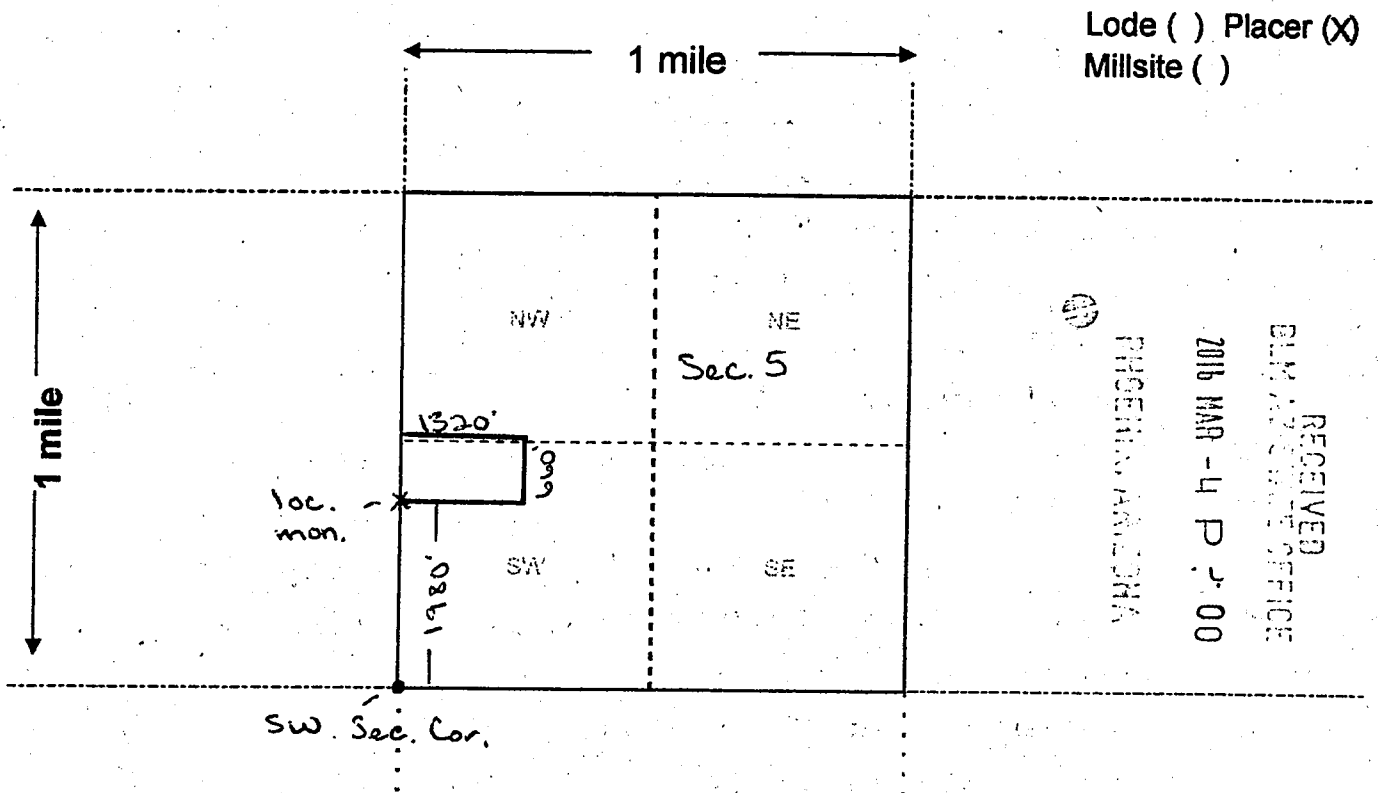
Print Name(s) Steve Karolyi

Signature(s) [Signature]

Form MCF102
Revised July 2014

ANHC437101

MINING CLAIM MAP



Scale: 1" = 2000 feet



1. The above map depicts the Pegasus #4 mining claim, which is located in Section (s) 5, Township 10 N, Range 2 E, Gila and Salt River Base and Meridian, Yavapai County, Arizona. Total claim acreage is 20.00
2. The type of corner and location monuments used are as follows: 2"x2"x4" Wooden posts with scribed metal tags
3. The bearings and distances in degrees and feet between claim corners and to a public land survey monument are as depicted on the map.
4. If the claim is a placer or millsite claim with exterior limits conforming to legal subdivisions of the public survey, provide a legal description of the claim _____

Form MCF100a
Revised July 2014

This form is available from the Arizona Geology Survey and may be reproduced.

AMC437101

Steve Karolyi
P.O. Box 74353
Phoenix, AZ 85087

LOCATION NOTICE FOR PLACER MINING CLAIM

Amendment BLM Serial # _____

NOTICE IS HEREBY GIVEN that the Pegasus #6
_____ placer mining claim has been located by
Steve Karolyi whose current mailing
address is P.O. Box 74353
Phoenix, AZ 85087

RECEIVED
FIELD OFFICE
2016 MAR -4 P 3:00
BLM
Date
Stamp

The general course of this claim is East - West and it is situated in Yavapai
County, Arizona. This claim is 1320' feet in length and 660' feet in width.

20 Total Claim Acreage. This claim runs from the location monument on which this location notice is
posted at the SW corner of the claim approximately 660 feet in a South direction to the
North end line and 1320 feet in a West direction to the East end line. This claim is
marked by four monuments, one at each corner of the claim.

The location monument on which this notice is posted is situated within Section 5, Township
10 N, Range 2 E, Gila Salt River Base and Meridian, Arizona. This claim encompasses
portions of the following legal subdivision(s) if located by legal subdivision or the following quarter section(s),
section(s), Township(s) and Range(s) SW 1/4 of Sec. 5, T 10 N, R 2 E
_____, Gila Salt River Base and Meridian, Arizona.

The locality of this claim with reference to some natural object or permanent monument and additional information
(if any) concerning its locality are as follows: 1320' East and 1320' North of the
SW Sec. Cor. of Sec. 5, T 10 N, R 2 E

_____ The above information is shown on the attached map.

DATED AND POSTED on the ground this 16 day of December, 2015.

LOCATOR(s) AGENT

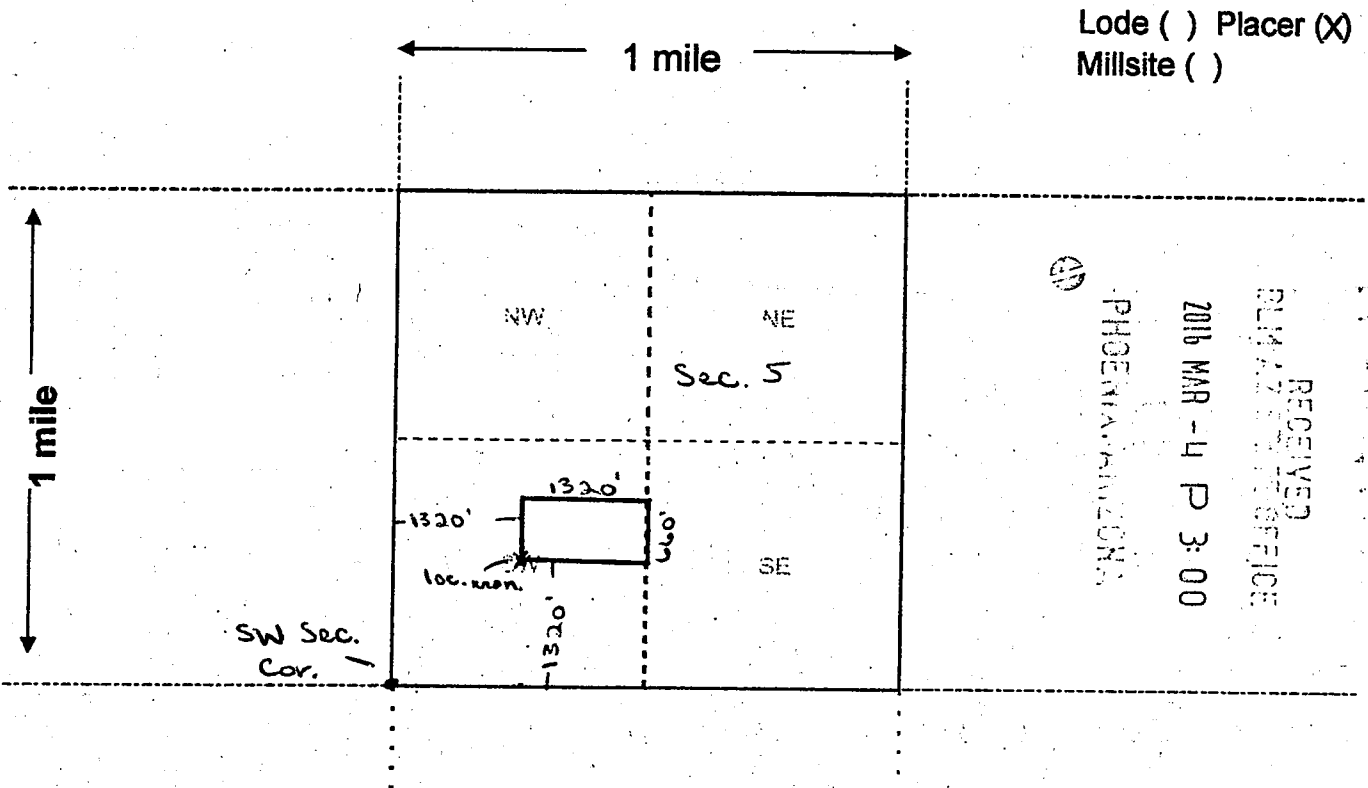
Print Name(s) Steve Karolyi

Signature(s) [Signature]

Form MCF102
Revised July 2014

AMC437102

MINING CLAIM MAP



Scale: 1" = 2000 feet



1. The above map depicts the Pegasus #6 mining claim, which is located in Section (s) 5, Township 10 N, Range 2 E, Gila and Salt River Base and Meridian, Yavapai County, Arizona. Total claim acreage is 20.00
2. The type of corner and location monuments used are as follows: 2"x2"x4" Wooden posts with scribed metal tags
3. The bearings and distances in degrees and feet between claim corners and to a public land survey monument are as depicted on the map.
4. If the claim is a placer or millsite claim with exterior limits conforming to legal subdivisions of the public survey, provide a legal description of the claim _____

Form MCF100a
Revised July 2014

This form is available from the Arizona Geology Survey and may be reproduced.


AMC437102

Steve Karolyi
P.O. Box 74353
Phoenix, AZ 85087

LOCATION NOTICE FOR PLACER MINING CLAIM

Amendment BLM Serial # _____

NOTICE IS HEREBY GIVEN that the Pegasus #7
_____ placer mining claim has been located by
Steve Karolyi whose current mailing
address is P.O. Box 74353
Phoenix, AZ 85087



The general course of this claim is East-West and it is situated in Yavapai
County, Arizona. This claim is 1320' feet in length and 660' feet in width.

20 Total Claim Acreage. This claim runs from the location monument on which this location notice is posted at the SW corner of the claim approximately 660 feet in a South direction to the North end line and 1320 feet in a West direction to the East end line. This claim is marked by four monuments, one at each corner of the claim.

The location monument on which this notice is posted is situated within Section 5, Township 10 N, Range 2 E, Gila Salt River Base and Meridian, Arizona. This claim encompasses portions of the following legal subdivision(s) if located by legal subdivision or the following quarter section(s), section(s), Township(s) and Range(s) SW 1/4 of Sec. 5, T 10 N, R 2 E, Gila Salt River Base and Meridian, Arizona.

The locality of this claim with reference to some natural object or permanent monument and additional information (if any) concerning its locality are as follows: 1320' East and 660' North of the SW Sec. Cor. of Sec. 5, T 10 N, R 2 E

_____ The above information is shown on the attached map.

DATED AND POSTED on the ground this 16 day of December, 2015.

LOCATOR(s) AGENT

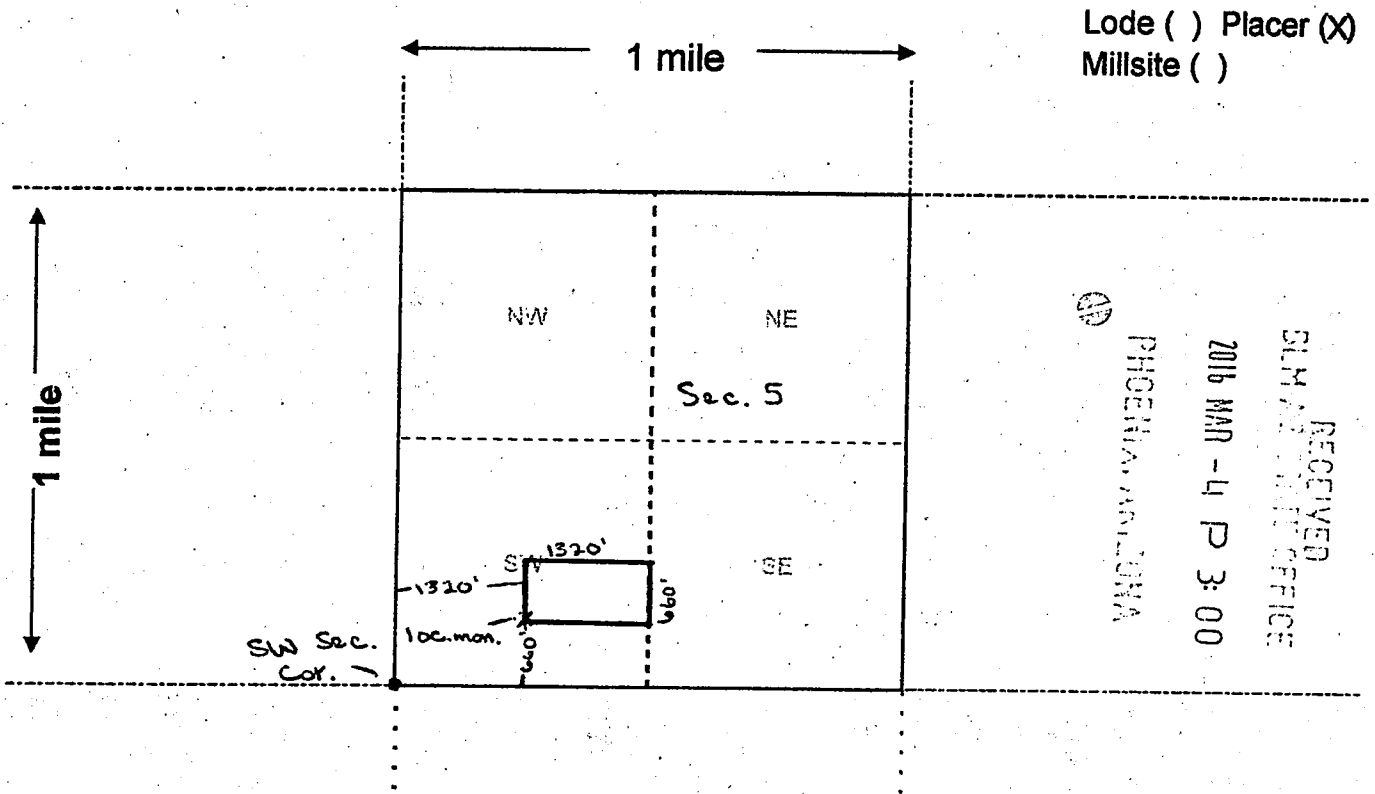
Print Name(s) Steve Karolyi

Signature(s) [Handwritten Signature]

Form MCF102
Revised July 2014

AMC437103

MINING CLAIM MAP



Scale: 1" = 2000 feet



AMC437103

1. The above map depicts the Pegasus #7 mining claim, which is located in Section (s) S, Township 10 N, Range 2 E, Gila and Salt River Base and Meridian, Yavapai County, Arizona. Total claim acreage is 20.00
2. The type of corner and location monuments used are as follows: 2"x2"x4" Wooden posts with scribed metal tags
3. The bearings and distances in degrees and feet between claim corners and to a public land survey monument are as depicted on the map.
4. If the claim is a placer or millsite claim with exterior limits conforming to legal subdivisions of the public survey, provide a legal description of the claim _____

Form MCF100a
Revised July 2014

This form is available from the Arizona Geology Survey and may be reproduced.

Steve Karolyi
P.O. Box 74353
Phoenix, AZ 85087

LOCATION NOTICE FOR PLACER MINING CLAIM

Amendment BLM Serial # _____

NOTICE IS HEREBY GIVEN that the Pegasus #8
_____ placer mining claim has been located by
Steve Karolyi whose current mailing
address is P.O. Box 74353
Phoenix, AZ 85087

BLM
Date
Stamp

RECEIVED
BLM DISTRICT OFFICE
2016 MAR -4 P 3:00
PHOENIX, ARIZONA

The general course of this claim is East-West and it is situated in Yavapai
County, Arizona. This claim is 1320' feet in length and 660' feet in width.

20 Total Claim Acreage. This claim runs from the location monument on which this location notice is
posted at the SW corner of the claim approximately 660 feet in a South direction to the
North end line and 1320 feet in a West direction to the East end line. This claim is
marked by four monuments, one at each corner of the claim.

The location monument on which this notice is posted is situated within Section 5, Township
10 N, Range 2 E, Gila Salt River Base and Meridian, Arizona. This claim encompasses
portions of the following legal subdivision(s) if located by legal subdivision or the following quarter section(s),
section(s), Township(s) and Range(s) SW 1/4 of Sec. 5, T 10 N, R 2 E
_____, Gila Salt River Base and Meridian, Arizona.

The locality of this claim with reference to some natural object or permanent monument and additional information
(if any) concerning its locality are as follows: 1320' East of the SW Sec. Cor.
of Sec. 5, T 10 N, R 2 E

_____ The above information is shown on the attached map.

DATED AND POSTED on the ground this 16 day of December, 2015.

LOCATOR(s) AGENT

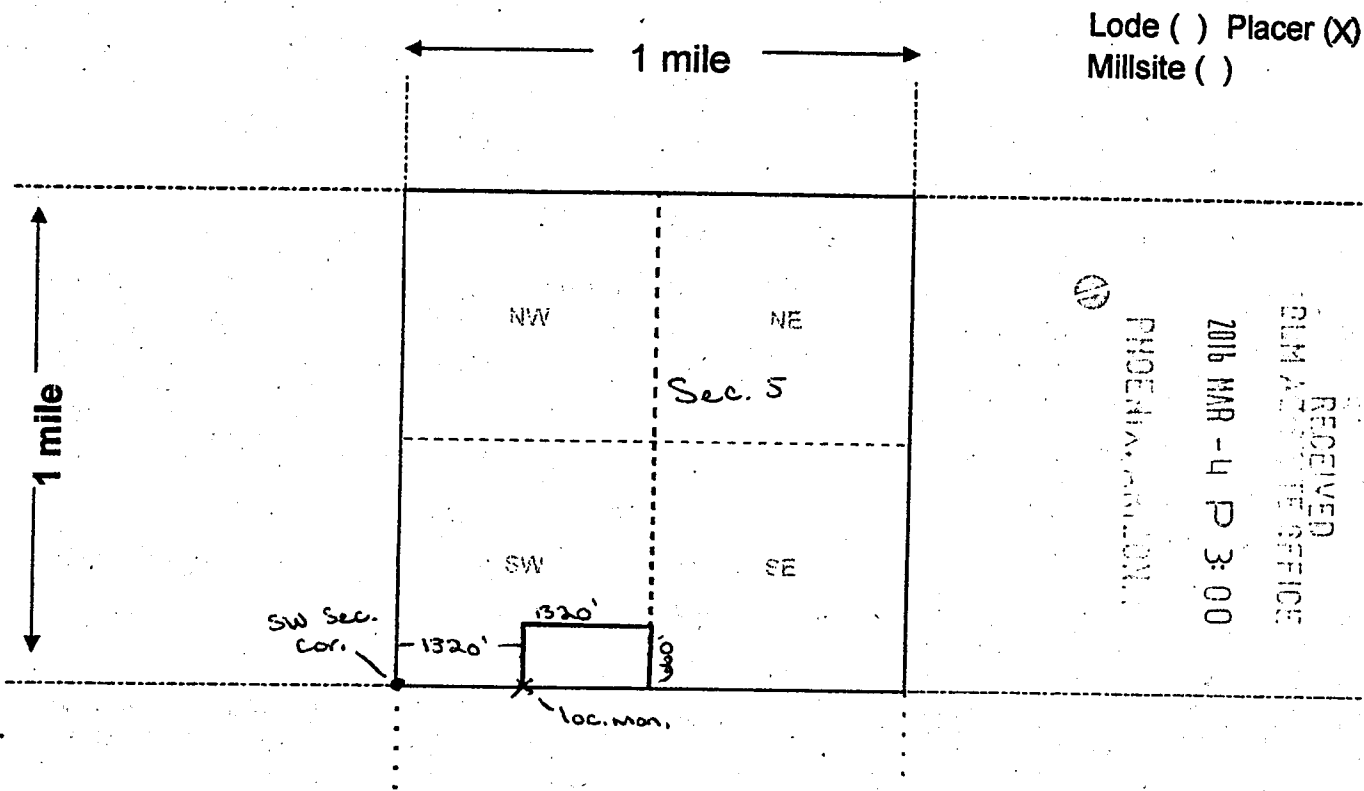
Print Name(s) Steve Karolyi

Signature(s) [Signature]

Form MCF102
Revised July 2014

AHC437104

MINING CLAIM MAP



Scale: 1" = 2000 feet



AMC437104

1. The above map depicts the Pegasus # 8 mining claim, which is located in Section (s) 5, Township 10 N, Range 2 E, Gila and Salt River Base and Meridian, Yavapai County, Arizona. Total claim acreage is 20.00
2. The type of corner and location monuments used are as follows: 2"x2"x4" Wooden posts with scribed metal tags
3. The bearings and distances in degrees and feet between claim corners and to a public land survey monument are as depicted on the map.
4. If the claim is a placer or millsite claim with exterior limits conforming to legal subdivisions of the public survey, provide a legal description of the claim _____

Form MCF100a
Revised July 2014

Steve Karolyi
P.O. Box 74353
Phoenix, AZ 85087

LOCATION NOTICE FOR LODE MINING CLAIM

Amendment BLM Serial # _____

NOTICE IS HEREBY GIVEN that the Treasure Gold #2
_____ lode mining claim has been located
by Steve Karolyi whose current mailing
address is P.O. Box 74353
Phoenix, AZ 85087

BLM
Date
Stamp

RECEIVED
BLM DISTRICT OFFICE
2016 MAR -4 P 3 00
PHOENIX, ARIZONA

The general course of this claim is East-West and it is situated in Maricopa
County, Arizona. This claim is 1500' feet in length and 600' feet in width.

20.66 Total Claim Acreage. This claim runs from the location monument on which this location notice
is posted on the centerline of the claim approximately 10 feet in a East direction to the West
end line and 300 feet in a North direction to the South end line. This claim is marked by six
monuments, one at each corner and one at the center of each end line of the claim.

The location monument on which this notice is posted is situated within Section 8, Township 10
N, Range 2 E, Gila Salt River Base and Meridian, Arizona and this claim encompasses portions
of the following quarter section(s), section(s), Township(s) and Range(s) SW and NW 1/4's of
Sec. 8, T10 N, R2E

Gila Salt River Base and Meridian, Arizona.

The locality of this claim with reference to some natural object or permanent monument and additional information
(if any) concerning its locality are as follows: 2100' North and 600' East of the
SW Sec. Cor. of Sec. 8, T10 N, R2E

_____ The above information is shown on the attached map.

DATED AND POSTED on the ground this 1 day of February, 2016.

LOCATOR(s) AGENT

Print Name(s) Steve Karolyi

Signature(s) [Signature]

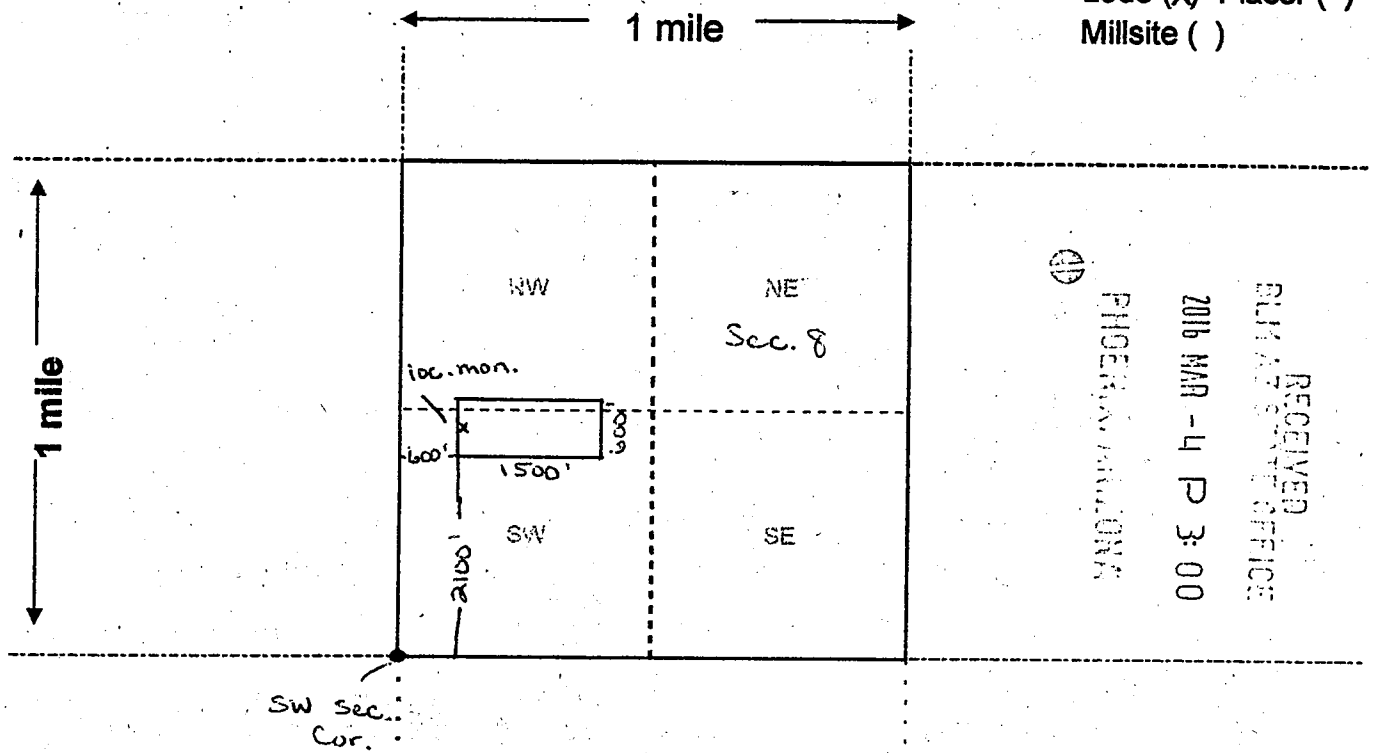
Form MCF100
Revised July 2014

This form is available from the Arizona Geological Survey and may be reproduced.

AMC437105

MINING CLAIM MAP

Lode (X) Placer ()
Millsite ()



RECEIVED
BLM ASSET OFFICE
2016 MAR -4 P 3:00
PHOENIX, ARIZONA

Scale: 1" = 2000 feet



1. The above map depicts the Treasure Gold #2 mining claim, which is located in Section (s) 8, Township 10 N, Range 2 E, Gila and Salt River Base and Meridian, Yavapai County, Arizona. Total claim acreage is 20.66
2. The type of corner and location monuments used are as follows: 2"x2"x4" Wooden posts with scribed metal tags
3. The bearings and distances in degrees and feet between claim corners and to a public land survey monument are as depicted on the map.
4. If the claim is a placer or millsite claim with exterior limits conforming to legal subdivisions of the public survey, provide a legal description of the claim _____

AMC437105

Form MCF100a
Revised July 2014

This form is available from the Arizona Geology Survey and may be reproduced.

Steve Karolyi
P.O. Box 74353
Phoenix, AZ 85087

LOCATION NOTICE FOR LODE MINING CLAIM

Amendment BLM Serial # _____

NOTICE IS HEREBY GIVEN that the Treasure Gold #1
_____ lode mining claim has been located
by Steve Karolyi whose current mailing
address is P.O. Box 74353
Phoenix, AZ 85087

BLM
Date
Stamp

RECEIVED
BLM DISTRICT OFFICE
2016 MAR -4 P 3:00
PHOENIX, AZ 85001

The general course of this claim is East-West and it is situated in Yavapai
County, Arizona. This claim is 1500' feet in length and 600' feet in width.

20.66 Total Claim Acreage. This claim runs from the location monument on which this location notice
is posted on the centerline of the claim approximately 10' feet in a East direction to the West
end line and 300 feet in a North direction to the South end line. This claim is marked by six
monuments, one at each corner and one at the center of each end line of the claim.

The location monument on which this notice is posted is situated within Section 8, Township 10
N, Range 2 E, Gila Salt River Base and Meridian, Arizona and this claim encompasses portions
of the following quarter section(s), section(s), Township(s) and Range(s) SW 1/4 of Sec. 8,
T10 N, R2 E

Gila Salt River Base and Meridian, Arizona.

The locality of this claim with reference to some natural object or permanent monument and additional information
(if any) concerning its locality are as follows: 1500' North and 600' East of the
SW Sec Cor. of Sec. 8, T10 N, R2 E

_____ The above information is shown on the attached map.

DATED AND POSTED on the ground this 1 day of February, 2016.

LOCATOR(s) AGENT

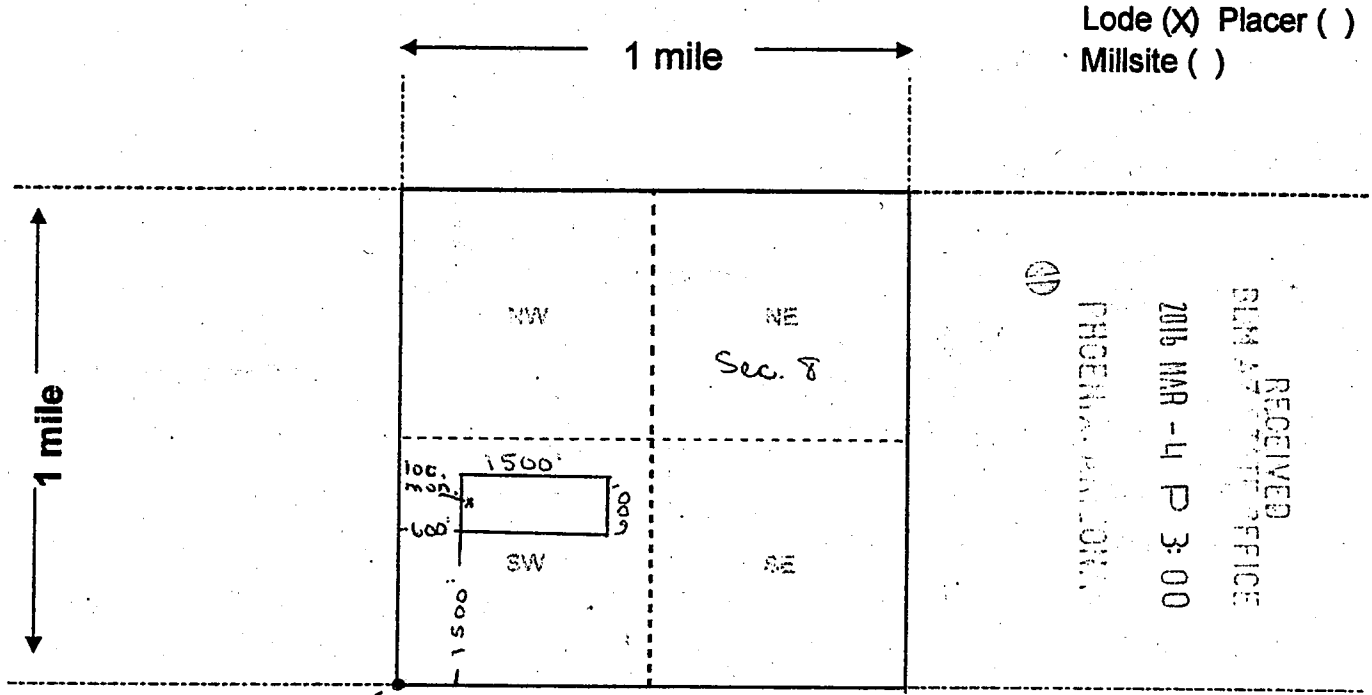
Print Name(s) Steve Karolyi

Signature(s) [Handwritten Signature]

Form MCF100
Revised July 2014

AMC437106

MINING CLAIM MAP



Scale: 1" = 2000 feet



1. The above map depicts the Treasure Gold #1 mining claim, which is located in Section (s) 8, Township 10 N, Range 2 E, Gila and Salt River Base and Meridian, Yavapai County, Arizona. Total claim acreage is 20.66
2. The type of corner and location monuments used are as follows: 2"x2"x4" Wooden posts with scribed metal tags
3. The bearings and distances in degrees and feet between claim corners and to a public land survey monument are as depicted on the map.
4. If the claim is a placer or millsite claim with exterior limits conforming to legal subdivisions of the public survey, provide a legal description of the claim _____

Form MCF100a
Revised July 2014

This form is available from the Arizona Geology Survey and may be reproduced.

AN437106

Input Parameters for Geographic Report with Land

System Id = CR

Admin State = AZ

Geo State =

Casetype Begins With

Case Disp Txt = AUTHORIZED, CANCELLED, EXPIRED, PENDING, REJECTED, RELINQUISHED, WITHDRAWN

Mer Twp Rng =

Section =

Mtrs = 14 0100N 0020E 005, 14 0100N 0020E 006, 14 0100N 0020E 008, 14 0100N 0020E 999

Commodity =

Commodity Txt =

Pending Org =

Pend Org Decode =

Total Rows Returned: 26

RUN TIME: 08:40 AM

UNITED STATES DEPARTMENT OF INTERIOR
BUREAU OF LAND MANAGEMENT
GEOGRAPHIC REPORT WITH LAND
Sorted by Serial Number

RUN DATE: 03/09/2016
Page 1 of 3

Serial Number: AZA 019323
Total Case Acres: 82.000

<u>Casetype</u>	<u>Case Disp</u>	14	0100N	0020E	<u>Sect</u>	<u>Sur Typ</u>	<u>Sur Num</u>	<u>Suff</u>	<u>Subdivision</u>	<u>Act Pend</u>
282201	AUTHORIZED				005	FF		1	W2;	
					006	FF		1	SW;	
					008	ALIQ			W2;	

Serial Number: AZA 022632
Total Case Acres: 35.980

<u>Casetype</u>	<u>Case Disp</u>	14	0100N	0020E	<u>Sect</u>	<u>Sur Typ</u>	<u>Sur Num</u>	<u>Suff</u>	<u>Subdivision</u>	<u>Act Pend</u>
286203	AUTHORIZED				005	ALIQ			SENW,E2SW;	
						LOTS			3,4;	

Serial Number: AZA 022699PT
Total Case Acres: 12,382.940

<u>Casetype</u>	<u>Case Disp</u>	14	0100N	0020E	<u>Sect</u>	<u>Sur Typ</u>	<u>Sur Num</u>	<u>Suff</u>	<u>Subdivision</u>	<u>Act Pend</u>
221006	AUTHORIZED				005	ALIQ			S2N2,S2;	
						LOTS			1-4;	
					006	ALIQ			S2NE,SENW,E2SW,SE;	
						LOTS			1-9;	
					008	ALIQ			E2;	

Serial Number: AZA 022792BP
Total Case Acres: 7,891.200

<u>Casetype</u>	<u>Case Disp</u>	14	0100N	0020E	<u>Sect</u>	<u>Sur Typ</u>	<u>Sur Num</u>	<u>Suff</u>	<u>Subdivision</u>	<u>Act Pend</u>
220100	AUTHORIZED				008	ALIQ			W2;	

Serial Number: AZA 023641
Total Case Acres: 37.370

<u>Casetype</u>	<u>Case Disp</u>	14	0100N	0020E	<u>Sect</u>	<u>Sur Typ</u>	<u>Sur Num</u>	<u>Suff</u>	<u>Subdivision</u>	<u>Act Pend</u>
286203	AUTHORIZED				005	ALIQ			W2;	

RUN TIME: 08:40 AM

UNITED STATES DEPARTMENT OF INTERIOR
BUREAU OF LAND MANAGEMENT
GEOGRAPHIC REPORT WITH LAND
Sorted by Serial Number

RUN DATE: 03/09/2016
Page 2 of 3

Serial Number: AZA 026086
Total Case Acres: 3.420

<u>Casetype</u>	<u>Case Disp</u>	14	0100N	0020E	<u>Sect</u>	<u>Sur Typ</u>	<u>Sur Num</u>	<u>Suff</u>	<u>Subdivision</u>	<u>Act Pend</u>
281001	AUTHORIZED				006	LOTS MNR			4,5; W2SENW;	

Serial Number: AZA 031851
Total Case Acres: 1.000

<u>Casetype</u>	<u>Case Disp</u>	14	0100N	0020E	<u>Sect</u>	<u>Sur Typ</u>	<u>Sur Num</u>	<u>Suff</u>	<u>Subdivision</u>	<u>Act Pend</u>
293200	EXPIRED				008	FF			PORTION OF;	

Serial Number: AZA 033074
Total Case Acres: 2.070

<u>Casetype</u>	<u>Case Disp</u>	14	0100N	0020E	<u>Sect</u>	<u>Sur Typ</u>	<u>Sur Num</u>	<u>Suff</u>	<u>Subdivision</u>	<u>Act Pend</u>
292006	AUTHORIZED				006 008	ALIQ ALIQ			SENW; NESW;	

Serial Number: AZA 033350
Total Case Acres: 640.050

<u>Casetype</u>	<u>Case Disp</u>	14	0100N	0020E	<u>Sect</u>	<u>Sur Typ</u>	<u>Sur Num</u>	<u>Suff</u>	<u>Subdivision</u>	<u>Act Pend</u>
288100	AUTHORIZED				005 008	ALIQ LOTS ALIQ			SWNW,SW,SWSE; 4; W2NE,N2SE,SESE;	

Serial Number: AZA 033590
Total Case Acres: 4.160

<u>Casetype</u>	<u>Case Disp</u>	14	0100N	0020E	<u>Sect</u>	<u>Sur Typ</u>	<u>Sur Num</u>	<u>Suff</u>	<u>Subdivision</u>	<u>Act Pend</u>
281001	AUTHORIZED				006	LOTS MNR			3,4; W2SENW;	

RUN TIME: 08:40 AM

UNITED STATES DEPARTMENT OF INTERIOR
BUREAU OF LAND MANAGEMENT
GEOGRAPHIC REPORT WITH LAND
Sorted by Serial Number

RUN DATE: 03/09/2016
Page 3 of 3

Serial Number: AZA 033672
Total Case Acres: 1.000

<u>Casetype</u>	<u>Case Disp</u>				<u>Sect</u>	<u>Sur Typ</u>	<u>Sur Num</u>	<u>Suff</u>	<u>Subdivision</u>	<u>Act Pend</u>
293200	EXPIRED	14	0100N	0020E	008	FF			PORTION OF;	

Serial Number: AZA 033821
Total Case Acres: 1.000

<u>Casetype</u>	<u>Case Disp</u>				<u>Sect</u>	<u>Sur Typ</u>	<u>Sur Num</u>	<u>Suff</u>	<u>Subdivision</u>	<u>Act Pend</u>
293200	EXPIRED	14	0100N	0020E	008	FF			PORTION OF;	

Serial Number: AZA 036891
Total Case Acres: 7.923

<u>Casetype</u>	<u>Case Disp</u>				<u>Sect</u>	<u>Sur Typ</u>	<u>Sur Num</u>	<u>Suff</u>	<u>Subdivision</u>	<u>Act Pend</u>
285003	PENDING	14	0100N	0020E	006	ALIQ			E2NW,E2SW,SWSW;	
					008	ALIQ			S2NW,NESW,SE;	

Mine Finder Gold
Ranger Gold
PO Box 74
Phoenix, Az 85087



RECEIVED
BLM ARIZONA OFFICE
2016 MAR -4 P 2:59
PHOENIX, ARIZONA



1022



85004

U.S. POSTAGE
PAID
BLACK CANYON CI, AZ
85324
MAR 02, 16
AMOUNT
\$1.86
00119781-03

Bureau of Land Management
One North Central Ave., Suite 800
Phoenix, Az 85004